


COLUMBIA COUNTY



OREGON

ELIZABETH E. HUSER

County Clerk of Columbia County

Courthouse, 230 Strand St., St. Helens, Oregon 97051-2041

Telephone: (503) 397-3796

(503) 397-7214 - Elections


Recording, Dog Control, Elections, Board of Equalization

I certify that the votes recorded on the following abstract/canvass

correctly summarize the tally of votes cast at the General Election

held on Tuesday, November 4, 2014.

Dated this 19th day of November, 2014.



Elizabeth E. Huser
Elizabeth E. Huser
Columbia County Clerk

OFFICIAL ABSTRACT

RUN DATE:11/19/14 12:21 PM

Columbia County, Oregon
General Election
November 4, 2014

REPORT-EL52 PAGE 0006

WITH 54 OF 54 PRECINCTS REPORTING

Governor

Vote For 1

01 = Dennis Richardson (REP)
 02 = Chris Henry (PRO)
 03 = Aaron Auer (CON)
 04 = John Kitzhaber (DEM)
 05 = Paul Grad (LBT)

VOTES PERCENT

9,887 49.85
 225 1.13
 371 1.87
 8,477 42.74
 398 2.01

06 = Jason Levin (PAC)
 07 = WRITE-IN
 08 = OVER VOTES
 09 = UNDER VOTES

VOTES PERCENT

386 1.95
 91 .46
 7
 805

	01	02	03	04	05	06	07	08	09
0001 Clatskanie 1	93	9	2	62	3	1	0	0	7
0002 Clatskanie 2	144	7	3	79	3	9	0	1	12
0003 Clatskanie 3	96	3	5	59	3	5	0	0	5
0004 North Clatskanie	155	4	0	90	8	6	1	0	11
0005 South Clatskanie	189	5	11	147	15	3	0	0	13
0006 South Delena	176	0	9	123	6	5	4	0	6
0007 North Delena	201	11	12	199	7	5	2	0	18
0008 Goble	283	5	5	192	14	18	1	1	20
0009 Marshland	92	0	1	68	3	7	2	0	8
0010 South Milton	120	7	2	85	2	2	1	0	11
0011 North Milton	116	3	6	114	8	6	3	0	8
0012 South McNulty	159	4	3	160	4	6	4	0	9
0013 North McNulty	202	3	3	173	7	8	1	0	17
0014 Quincy	180	4	4	119	5	5	1	0	14
0015 Rainier 1	89	0	6	104	4	2	1	1	9
0016 Rainier 2	218	2	9	199	12	7	0	1	20
0017 West Rainier	112	2	9	107	4	5	3	0	15
0018 East Rainier	54	3	5	54	3	4	0	0	1
0019 South Warren	399	3	6	270	10	8	2	0	26
0020 North Warren	287	2	5	201	14	8	3	0	20
0021 St. Helens 1	116	4	11	146	11	11	4	0	14
0022 St. Helens 2	102	3	7	161	10	3	0	0	18
0023 St. Helens 3	201	12	17	258	14	11	3	0	28
0024 St. Helens 4	150	2	13	146	9	8	3	0	19
0025 St. Helens 5	115	6	5	130	8	10	1	0	14
0026 St. Helens 6	740	23	28	566	25	36	5	0	77
0027 St. Helens 7	152	4	12	136	7	12	0	0	9
0028 St. Helens 8	158	7	7	169	12	8	3	0	13
0029 St. Helens 9	191	8	5	189	5	12	1	0	15
0030 South St. Helens	77	4	1	74	1	2	0	0	11
0031 Scappoose 1	229	2	4	197	8	8	3	0	23
0032 Scappoose 2	237	8	11	236	8	15	2	0	23
0033 Scappoose 3	429	12	17	422	15	15	6	0	43
0034 Scappoose 4	348	6	7	325	15	12	2	1	33
0035 South Scappoose	258	3	6	212	11	5	0	0	12
0036 Canyon	152	2	9	160	7	1	2	0	19
0037 East Scappoose	132	2	7	141	3	8	2	1	12
0038 West Scappoose	167	0	4	159	7	8	1	1	10
0039 Sauvie Island	17	0	0	12	0	0	0	0	0
0040 Yankton	365	7	12	290	10	18	2	0	27
0041 Vernonia 1	152	1	2	119	2	3	1	0	13
0042 Vernonia 2	122	0	0	79	2	3	0	0	2
0043 Vernonia 3	160	0	9	113	4	4	5	0	12
0044 Vernonia 4	83	1	4	52	5	1	0	0	3
0045 Vernonia 5	256	2	8	132	6	7	3	0	15
0046 Apiary	231	4	4	166	10	6	3	0	15
0047 Chapman	197	5	12	205	9	8	3	0	14
0048 South Deer Island	145	3	3	90	7	7	1	0	5
0049 North Deer Island	197	4	18	133	11	8	1	0	11
0050 Prescott	12	0	2	17	0	1	0	0	0
0051 South Mist	69	2	6	60	2	2	0	0	5
0052 North Mist	28	1	0	16	0	0	0	0	1

OFFICIAL ABSTRACT

RUN DATE:11/19/14 12:21 PM

Columbia County, Oregon
General Election
November 4, 2014

REPORT-EL52 PAGE 0007

WITH 54 OF 54 PRECINCTS REPORTING

Governor

Vote For 1

01 = Dennis Richardson (REP)
 02 = Chris Henry (PRO)
 03 = Aaron Auer (CON)
 04 = John Kitzhaber (DEM)
 05 = Paul Grad (LBT)

VOTES PERCENT

9,887 49.85
 225 1.13
 371 1.87
 8,477 42.74
 398 2.01

06 = Jason Levin (PAC)
 07 = WRITE-IN
 08 = OVER VOTES
 09 = UNDER VOTES


VOTES PERCENT

386 1.95
 91 .46
 7
 805

(CONTINUED FROM PREVIOUS PAGE)

	01	02	03	04	05	06	07	08	09
0053 Columbia City	443	10	13	475	18	10	3	0	36
0055 East Chapman	91	0	1	86	1	3	2	0	3

COLUMBIA COUNTY



OREGON

ELIZABETH E. HUSER

County Clerk of Columbia County

Courthouse, 230 Strand St., St. Helens, Oregon 97051-2041

Telephone: (503) 397-3796

(503) 397-7214 - Elections

Recording, Dog Control, Elections, Board of Equalization

I certify that the votes recorded on the following abstract/canvass
correctly summarize the tally of votes cast at the General Election
held on Tuesday, November 4, 2014.

Dated this 19th day of November, 2014.



Elizabeth E. Huser

Elizabeth E. Huser
Columbia County Clerk

OFFICIAL ABSTRACT

RUN DATE:11/19/14 12:21 PM

Columbia County, Oregon

General Election

November 4, 2014

WITH 54 OF 54 PRECINCTS REPORTING

REPORT-EL52

PAGE 0006

Governor

Vote For 1

01 = Dennis Richardson (REP)

02 = Chris Henry (PRO)

03 = Aaron Auer (CON)

04 = John Kitzhaber (DEM)

05 = Paul Grad (LBT)

VOTES PERCENT

9,887 49.85

225 1.13

371 1.87

8,477 42.74

398 2.01

06 = Jason Levin (PAC)

07 = WRITE-IN

08 = OVER VOTES

09 = UNDER VOTES

VOTES PERCENT

386 1.95

91 .46

7

805

	01	02	03	04	05	06	07	08	09
0001 Clatskanie 1	93	9	2	62	3	1	0	0	7
0002 Clatskanie 2	144	7	3	79	3	9	0	1	12
0003 Clatskanie 3	96	3	5	59	3	5	0	0	5
0004 North Clatskanie	155	4	0	90	8	6	1	0	11
0005 South Clatskanie	189	5	11	147	15	3	0	0	13
0006 South Delena	176	0	9	123	6	5	4	0	6
0007 North Delena	201	11	12	199	7	5	2	0	18
0008 Goble	283	5	5	192	14	18	1	1	20
0009 Marshland	92	0	1	68	3	7	2	0	8
0010 South Milton	120	7	2	85	2	2	1	0	11
0011 North Milton	116	3	6	114	8	6	3	0	8
0012 South McNulty	159	4	3	160	4	6	4	0	9
0013 North McNulty	202	3	3	173	7	8	1	0	17
0014 Quincy	180	4	4	119	5	5	1	0	14
0015 Rainier 1	89	0	6	104	4	2	1	1	9
0016 Rainier 2	218	2	9	199	12	7	0	1	20
0017 West Rainier	112	2	9	107	4	5	3	0	15
0018 East Rainier	54	3	5	54	3	4	0	0	1
0019 South Warren	399	3	6	270	10	8	2	0	26
0020 North Warren	287	2	5	201	14	8	3	0	20
0021 St. Helens 1	116	4	11	146	11	11	4	0	14
0022 St. Helens 2	102	3	7	161	10	3	0	0	18
0023 St. Helens 3	201	12	17	258	14	11	3	0	28
0024 St. Helens 4	150	2	13	146	9	8	3	0	19
0025 St. Helens 5	115	6	5	130	8	10	1	0	14
0026 St. Helens 6	740	23	28	566	25	36	5	0	77
0027 St. Helens 7	152	4	12	136	7	12	0	0	9
0028 St. Helens 8	158	7	7	169	12	8	3	0	13
0029 St. Helens 9	191	8	5	189	5	12	1	0	15
0030 South St. Helens	77	4	1	74	1	2	0	0	11
0031 Scappoose 1	229	2	4	197	8	8	3	0	23
0032 Scappoose 2	237	8	11	236	8	15	2	0	23
0033 Scappoose 3	429	12	17	422	15	15	6	0	43
0034 Scappoose 4	348	6	7	325	15	12	2	1	33
0035 South Scappoose	258	3	6	212	11	5	0	0	12
0036 Canyon	152	2	9	160	7	1	2	0	19
0037 East Scappoose	132	2	7	141	3	8	2	1	12
0038 West Scappoose	167	0	4	159	7	8	1	1	10
0039 Sauvie Island	17	0	0	12	0	0	0	0	0
0040 Yankton	365	7	12	290	10	18	2	0	27
0041 Vernonia 1	152	1	2	119	2	3	1	0	13
0042 Vernonia 2	122	0	0	79	2	3	0	0	2
0043 Vernonia 3	160	0	9	113	4	4	5	0	12
0044 Vernonia 4	83	1	4	52	5	1	0	0	3
0045 Vernonia 5	256	2	8	132	6	7	3	0	15
0046 Apiary	231	4	4	166	10	6	3	0	15
0047 Chapman	197	5	12	205	9	8	3	0	14
0048 South Deer Island	145	3	3	90	7	7	1	0	5
0049 North Deer Island	197	4	18	133	11	8	1	0	11
0050 Prescott	12	0	2	17	0	1	0	0	0
0051 South Mist	69	2	6	60	2	2	0	0	5
0052 North Mist	28	1	0	16	0	0	0	0	1

OFFICIAL ABSTRACT

RUN DATE:11/19/14 12:21 PM

Columbia County, Oregon
General Election
November 4, 2014

WITH 54 OF 54 PRECINCTS REPORTING

REPORT-EL52

PAGE 0007

Governor

Vote For 1

01 = Dennis Richardson (REP)
02 = Chris Henry (PRO)
03 = Aaron Auer (CON)
04 = John Kitzhaber (DEM)
05 = Paul Grad (LBT)

VOTES PERCENT

9,887 49.85
225 1.13
371 1.87
8,477 42.74
398 2.0106 = Jason Levin (PAC)
07 = WRITE-IN
08 = OVER VOTES
09 = UNDER VOTES

VOTES PERCENT

386 1.95
91 .46
7
805

(CONTINUED FROM PREVIOUS PAGE)

0053 Columbia City
0055 East Chapman

01	02	03	04	05	06	07	08	09
443	10	13	475	18	10	3	0	36
91	0	1	86	1	3	2	0	3

OFFICIAL ABSTRACT

Columbia County, Oregon
General Election
November 4, 2014

RUN DATE:11/19/14 12:21 PM

REPORT-EL52 PAGE 0002

VOTES PERCENT

WITH 54 OF 54 PRECINCTS REPORTING

VOTES PERCENT

US Senator

Vote For 1

01 = Mike Montchalín (LBT)
02 = Jeff Merkley (DEM)
03 = Christina Jean Lugo (PAC)
04 = James E Leuenberger (CON)

823 4.16
9,957 50.32
430 2.17
640 3.23

05 = Monica Wehby (REP)
06 = WRITE-IN
07 = OVER VOTES
08 = UNDER VOTES

7,879 39.82
60 .30
8
851

	01	02	03	04	05	06	07	08
0001 Clatskanie 1	9	83	3	11	62	0	0	9
0002 Clatskanie 2	8	111	5	6	115	1	0	12
0003 Clatskanie 3	8	66	6	8	79	0	0	9
0004 North Clatskanie	16	116	6	9	115	0	0	13
0005 South Clatskanie	23	190	5	20	136	3	1	5
0006 South Delena	19	147	8	21	132	0	0	2
0007 North Delena	15	240	8	23	153	1	0	15
0008 Goble	29	227	14	24	218	3	0	24
0009 Marshland	2	97	5	6	68	0	0	3
0010 South Milton	6	113	7	3	91	1	0	9
0011 North Milton	14	125	10	3	97	1	0	14
0012 South McNulty	7	179	8	6	135	1	0	13
0013 North McNulty	17	199	8	7	165	3	0	15
0014 Quincy	16	155	1	29	117	1	1	12
0015 Rainier 1	12	104	5	5	75	1	0	14
0016 Rainier 2	18	228	9	10	185	0	0	18
0017 West Rainier	11	115	7	7	99	2	0	16
0018 East Rainier	7	64	2	1	46	0	0	4
0019 South Warren	18	339	8	19	319	2	0	19
0020 North Warren	25	233	9	16	235	1	0	21
0021 St. Helens 1	14	175	8	12	95	1	0	12
0022 St. Helens 2	9	174	8	8	93	0	0	12
0023 St. Helens 3	31	281	19	24	159	0	0	30
0024 St. Helens 4	13	173	8	14	117	6	0	19
0025 St. Helens 5	18	155	13	4	86	1	0	12
0026 St. Helens 6	53	683	33	33	618	5	0	75
0027 St. Helens 7	13	178	12	10	104	0	0	15
0028 St. Helens 8	25	189	12	11	121	0	3	16
0029 St. Helens 9	17	209	11	12	155	1	0	21
0030 South St. Helens	2	97	4	1	54	4	0	8
0031 Scappoose 1	13	224	5	15	197	0	0	20
0032 Scappoose 2	18	280	8	12	200	0	1	21
0033 Scappoose 3	30	489	22	24	353	3	0	39
0034 Scappoose 4	33	381	9	19	286	0	0	21
0035 South Scappoose	23	245	9	12	197	0	0	21
0036 Canyon	15	186	3	14	120	1	0	13
0037 East Scappoose	13	166	11	5	94	0	0	19
0038 West Scappoose	12	182	5	10	127	2	0	19
0039 Sauvie Island	0	13	1	0	15	0	0	0
0040 Yankton	20	339	22	29	290	3	1	27
0041 Vernonia 1	12	137	3	3	123	1	0	14
0042 Vernonia 2	7	80	3	6	102	0	0	10
0043 Vernonia 3	12	131	2	10	131	3	0	18
0044 Vernonia 4	8	62	1	7	67	0	0	4
0045 Vernonia 5	19	152	9	20	201	3	1	24
0046 Apiary	25	210	4	11	168	0	0	21
0047 Chapman	17	241	10	16	155	0	0	14
0048 South Deer Island	8	98	9	5	129	3	0	9
0049 North Deer Island	17	169	12	28	143	1	0	13
0050 Prescott	2	19	0	1	10	0	0	0
0051 South Mist	6	68	3	7	58	0	0	4
0052 North Mist	0	18	2	0	23	0	0	3

OFFICIAL ABSTRACT

RUN DATE:11/19/14 12:21 PM

Columbia County, Oregon
General Election
November 4, 2014

REPORT-EL52 PAGE 0003

WITH 54 OF 54 PRECINCTS REPORTING

US Senator

VOTES PERCENT

VOTES PERCENT

Vote For 1

01 = Mike Montchalin (LBT)

823 4.16

05 = Monica Wehby (REP)

7,879 39.82

02 = Jeff Merkley (DEM)

9,957 50.32

06 = WRITE-IN

60 .30

03 = Christina Jean Lugo (PAC)

430 2.17

07 = OVER VOTES

8

04 = James E Leuenberger (CON)

640 3.23

08 = UNDER VOTES

851

(CONTINUED FROM PREVIOUS PAGE)

	01	02	03	04	05	06	07	08
0053 Columbia City	30	532	11	21	372	0	0	42
0055 East Chapman	8	90	4	2	74	1	0	8

OFFICIAL ABSTRACT

Columbia County, Oregon
General Election
November 4, 2014

RUN DATE:11/19/14 12:21 PM

REPORT-EL52 PAGE 0004

VOTES PERCENT

WITH 54 OF 54 PRECINCTS REPORTING

VOTES PERCENT

US Representative, 1st District

Vote For 1

01 = Steven C Reynolds (PAC)
02 = Jason Yates (REP)
03 = Suzanne Bonamici (DEM)
04 = James Foster (LBT)

762 3.94

7,380 38.15

10,262 53.05

912 4.71

05 = WRITE-IN

06 = OVER VOTES

07 = UNDER VOTES

28 .14

8

1,296

	01	02	03	04	05	06	07
0001 Clatskanie 1	5	64	84	7	0	0	17
0002 Clatskanie 2	13	105	119	5	2	0	14
0003 Clatskanie 3	9	71	77	9	0	0	10
0004 North Clatskanie	13	105	123	18	0	0	16
0005 South Clatskanie	7	140	198	24	0	0	14
0006 South Delena	10	136	159	14	0	0	10
0007 North Delena	12	150	246	20	2	1	24
0008 Goble	28	204	237	32	1	0	37
0009 Marshland	5	59	97	5	3	0	12
0010 South Milton	6	81	119	7	0	0	17
0011 North Milton	13	76	143	17	0	0	15
0012 South McNulty	12	114	190	13	0	0	20
0013 North McNulty	20	134	207	23	1	0	29
0014 Quincy	5	122	174	14	0	0	17
0015 Rainier 1	10	67	110	13	0	0	16
0016 Rainier 2	11	173	232	25	0	0	27
0017 West Rainier	13	90	125	9	1	0	19
0018 East Rainier	3	42	69	5	0	0	5
0019 South Warren	20	282	351	26	0	0	45
0020 North Warren	16	232	233	27	0	1	31
0021 St. Helens 1	15	91	176	17	1	2	15
0022 St. Helens 2	14	73	180	16	0	0	21
0023 St. Helens 3	35	153	280	29	0	0	47
0024 St. Helens 4	18	105	189	9	1	0	28
0025 St. Helens 5	18	80	162	14	1	0	14
0026 St. Helens 6	38	561	716	74	4	1	106
0027 St. Helens 7	18	106	171	13	0	0	24
0028 St. Helens 8	15	125	184	24	2	0	27
0029 St. Helens 9	14	149	215	19	1	0	28
0030 South St. Helens	8	47	95	6	2	0	12
0031 Scappoose 1	11	176	235	16	0	0	36
0032 Scappoose 2	30	168	279	30	0	1	32
0033 Scappoose 3	39	326	491	35	0	0	69
0034 Scappoose 4	23	261	389	38	0	2	36
0035 South Scappoose	10	185	248	34	0	0	30
0036 Canyon	7	120	189	18	0	0	18
0037 East Scappoose	21	85	167	10	0	0	25
0038 West Scappoose	9	134	184	10	1	0	19
0039 Sauvie Island	2	13	12	2	0	0	0
0040 Yankton	33	296	342	22	0	0	38
0041 Vernonia 1	6	115	128	13	0	0	31
0042 Vernonia 2	8	96	84	3	0	0	17
0043 Vernonia 3	13	134	137	9	2	0	12
0044 Vernonia 4	8	65	60	7	0	0	9
0045 Vernonia 5	19	198	166	17	0	0	29
0046 Apiary	14	174	202	22	0	0	27
0047 Chapman	17	156	233	24	2	0	21
0048 South Deer Island	18	105	103	12	1	0	22
0049 North Deer Island	17	151	177	16	0	0	22
0050 Prescott	0	10	22	0	0	0	0
0051 South Mist	10	55	72	4	0	0	5
0052 North Mist	2	23	19	0	0	0	2
0053 Columbia City	18	340	554	29	0	0	67

OFFICIAL ABSTRACT

RUN DATE:11/19/14 12:21 PM

Columbia County, Oregon
General Election
November 4, 2014

REPORT-EL52 PAGE 0005

WITH 54 OF 54 PRECINCTS REPORTING

US Representative, 1st District

Vote For 1

01 = Steven C Reynolds (PAC)

02 = Jason Yates (REP)

03 = Suzanne Bonamici (DEM)

04 = James Foster (LBT)

VOTES PERCENT

762 3.94

7,380 38.15

10,262 53.05

912 4.71

05 = WRITE-IN

06 = OVER VOTES

07 = UNDER VOTES

VOTES PERCENT

28 .14

8

1,296

(CONTINUED FROM PREVIOUS PAGE)

01 02 03 04 05 06 07

0055 East Chapman

3 57 108 7 0 0 12

OFFICIAL ABSTRACT

RUN DATE:11/19/14 12:21 PM

Columbia County, Oregon
General Election
November 4, 2014

WITH 54 OF 54 PRECINCTS REPORTING

REPORT-EL52 PAGE 0008

State Senator, 16th District

Vote For 1

01 = Perry R Roll (LBT)
02 = Betsy Johnson (DEM)
03 = Andrew (Drew) Kaza (IND)
04 = Bob Ekstrom (CON)

VOTES PERCENT

697 3.65
12,458 65.23
2,582 13.52
3,300 17.2805 = WRITE-IN
06 = OVER VOTES
07 = UNDER VOTES

VOTES PERCENT

61 .32
9
1,540

	01	02	03	04	05	06	07
0001 Clatskanie 1	4	108	26	27	0	0	12
0002 Clatskanie 2	7	183	25	30	0	0	13
0003 Clatskanie 3	6	119	21	22	0	0	8
0004 North Clatskanie	15	175	27	43	1	0	14
0005 South Clatskanie	18	254	43	51	0	0	17
0006 South Delena	12	196	38	58	1	0	24
0007 North Delena	10	293	52	69	0	0	31
0008 Goble	23	298	72	103	1	0	42
0009 Marshland	1	130	14	23	0	0	13
0010 South Milton	4	147	24	36	1	0	18
0011 North Milton	11	163	27	47	0	0	16
0012 South McNulty	12	224	30	50	1	1	31
0013 North McNulty	10	234	60	76	1	0	33
0014 Quincy	4	238	18	52	1	0	19
0015 Rainier 1	5	134	33	26	1	0	17
0016 Rainier 2	11	287	59	69	2	0	40
0017 West Rainier	7	158	35	30	1	0	26
0018 East Rainier	2	87	17	11	0	0	7
0019 South Warren	16	445	90	125	1	0	47
0020 North Warren	21	328	62	92	1	0	36
0021 St. Helens 1	11	180	57	50	2	0	17
0022 St. Helens 2	17	177	36	45	0	0	29
0023 St. Helens 3	14	295	87	103	1	0	44
0024 St. Helens 4	11	182	63	53	2	0	39
0025 St. Helens 5	15	180	43	35	0	0	16
0026 St. Helens 6	64	869	220	219	6	0	122
0027 St. Helens 7	14	184	51	53	3	0	27
0028 St. Helens 8	19	212	46	70	3	1	26
0029 St. Helens 9	10	249	66	67	3	0	31
0030 South St. Helens	3	97	33	26	0	0	11
0031 Scappoose 1	12	278	45	100	0	0	39
0032 Scappoose 2	16	291	84	105	0	0	44
0033 Scappoose 3	23	594	120	143	1	0	78
0034 Scappoose 4	25	472	84	124	1	0	43
0035 South Scappoose	22	292	53	95	1	0	44
0036 Canyon	15	204	34	72	0	1	26
0037 East Scappoose	4	161	54	61	1	0	27
0038 West Scappoose	13	218	33	71	1	0	21
0039 Sauvie Island	1	21	4	0	1	0	2
0040 Yankton	25	434	90	123	2	0	57
0041 Vernonia 1	11	199	31	30	0	0	22
0042 Vernonia 2	3	145	21	26	0	0	13
0043 Vernonia 3	9	201	30	48	3	0	16
0044 Vernonia 4	12	91	16	23	0	0	7
0045 Vernonia 5	15	257	44	70	0	0	43
0046 Apiary	24	266	55	53	2	0	39
0047 Chapman	22	289	45	72	2	0	23
0048 South Deer Island	10	137	41	50	3	0	20
0049 North Deer Island	12	213	34	85	4	3	32
0050 Prescott	0	21	3	8	0	0	0
0051 South Mist	8	85	22	14	1	0	16
0052 North Mist	2	29	8	6	0	0	1
0053 Columbia City	25	631	135	128	1	3	85

OFFICIAL ABSTRACT

RUN DATE:11/19/14 12:21 PM

Columbia County, Oregon
General Election
November 4, 2014

REPORT-EL52 PAGE 0009

State Senator, 16th District
Vote For 1

VOTES PERCENT

WITH 54 OF 54 PRECINCTS REPORTING

VOTES PERCENT

01 = Perry R Roll (LBT)
02 = Betsy Johnson (DEM)
03 = Andrew (Drew) Kaza (IND)
04 = Bob Ekstrom (CON)

697 3.65
12,458 65.23
2,582 13.52
3,300 17.28

05 = WRITE-IN
06 = OVER VOTES
07 = UNDER VOTES

61 .32
9
1,540

(CONTINUED FROM PREVIOUS PAGE)

01 02 03 04 05 06 07

0055 East Chapman

11 103 21 32 4 0 16

OFFICIAL ABSTRACT

RUN DATE:11/19/14 12:21 PM

Columbia County, Oregon

General Election

November 4, 2014

WITH 54 OF 54 PRECINCTS REPORTING

REPORT-EL52

PAGE 0010

State Representative, 31st District

Vote For 1

01 = Robert Miller (LBT)

02 = Larry C Ericksen (REP)

03 = Brad Witt (DEM)

VOTES PERCENT

864	4.51
7,931	41.39
10,303	53.77

04 = WRITE-IN

05 = OVER VOTES

06 = UNDER VOTES

VOTES PERCENT

63	.33
8	
1,478	

	01	02	03	04	05	06
0001 Clatskanie 1	9	63	91	0	0	14
0002 Clatskanie 2	11	99	134	0	0	14
0003 Clatskanie 3	11	53	100	1	1	10
0004 North Clatskanie	15	119	124	3	0	14
0005 South Clatskanie	24	142	201	0	1	15
0006 South Delena	16	127	167	3	0	16
0007 North Delena	16	149	263	1	0	26
0008 Goble	30	211	256	1	0	41
0009 Marshland	3	71	100	0	0	7
0010 South Milton	4	95	107	0	0	24
0011 North Milton	11	94	142	0	1	16
0012 South McNulty	13	129	174	0	0	33
0013 North McNulty	14	159	206	3	1	31
0014 Quincy	13	128	165	0	0	26
0015 Rainier 1	8	71	117	1	1	18
0016 Rainier 2	15	183	238	0	0	32
0017 West Rainier	12	87	136	1	0	21
0018 East Rainier	4	41	72	0	0	7
0019 South Warren	22	325	330	1	0	46
0020 North Warren	31	235	241	3	0	30
0021 St. Helens 1	15	101	180	3	0	18
0022 St. Helens 2	20	85	172	1	0	26
0023 St. Helens 3	26	171	290	3	1	53
0024 St. Helens 4	22	113	182	2	0	31
0025 St. Helens 5	11	97	161	3	0	17
0026 St. Helens 6	59	615	700	3	1	122
0027 St. Helens 7	18	118	170	1	0	25
0028 St. Helens 8	26	128	193	0	0	30
0029 St. Helens 9	14	155	219	2	0	26
0030 South St. Helens	5	58	94	1	0	12
0031 Scappoose 1	16	206	217	0	0	35
0032 Scappoose 2	22	203	269	4	0	42
0033 Scappoose 3	39	378	469	2	0	71
0034 Scappoose 4	28	298	380	0	0	43
0035 South Scappoose	18	216	233	0	0	40
0036 Canyon	14	125	193	1	0	19
0037 East Scappoose	9	105	166	1	1	26
0038 West Scappoose	16	128	186	1	0	26
0039 Sauvie Island	1	15	12	0	0	1
0040 Yankton	27	311	343	1	0	49
0041 Vernonia 1	9	98	152	0	0	34
0042 Vernonia 2	8	91	95	0	0	14
0043 Vernonia 3	8	122	153	2	0	22
0044 Vernonia 4	6	69	62	0	0	12
0045 Vernonia 5	24	194	176	1	0	34
0046 Apiary	19	170	218	1	0	31
0047 Chapman	18	169	239	2	0	25
0048 South Deer Island	11	109	116	4	0	21
0049 North Deer Island	19	165	171	1	0	27
0050 Prescott	0	10	22	0	0	0
0051 South Mist	8	49	75	0	0	14
0052 North Mist	3	23	18	0	0	2
0053 Columbia City	37	370	519	5	0	77
0055 East Chapman	6	75	94	0	0	12

OFFICIAL ABSTRACT

Columbia County, Oregon

General Election

November 4, 2014

RUN DATE:11/19/14 12:21 PM

REPORT-EL52

PAGE 0011

VOTES PERCENT

WITH 54 OF 54 PRECINCTS REPORTING

VOTES PERCENT

Judge of the Circuit Court, 19th Dist.

Vote For 1

01 = Cathleen B Callahan

9,345 53.88

02 = Jean Marie Martwick

7,884 45.45

03 = WRITE-IN

116 .67

04 = OVER VOTES

11

05 = UNDER VOTES

3,291

	01	02	03	04	05
--	----	----	----	----	----

0001 Clatskanie 1	100	57	0	1	19
0002 Clatskanie 2	140	84	2	0	32
0003 Clatskanie 3	82	72	0	0	22
0004 North Clatskanie	131	97	0	0	47
0005 South Clatskanie	201	105	1	0	76
0006 South Delena	148	133	3	0	45
0007 North Delena	231	142	2	0	80
0008 Goble	234	212	2	0	91
0009 Marshland	84	60	2	0	35
0010 South Milton	101	95	2	0	32
0011 North Milton	116	114	0	1	33
0012 South McNulty	165	133	3	1	47
0013 North McNulty	164	167	1	0	82
0014 Quincy	156	124	2	0	50
0015 Rainier 1	102	66	0	0	48
0016 Rainier 2	242	151	2	0	73
0017 West Rainier	103	94	5	0	55
0018 East Rainier	58	43	2	0	21
0019 South Warren	332	287	1	1	103
0020 North Warren	216	240	4	0	80
0021 St. Helens 1	160	114	4	0	39
0022 St. Helens 2	137	119	0	0	48
0023 St. Helens 3	246	214	6	2	76
0024 St. Helens 4	159	137	4	0	50
0025 St. Helens 5	122	123	6	1	37
0026 St. Helens 6	702	573	10	1	214
0027 St. Helens 7	149	131	2	0	50
0028 St. Helens 8	188	143	4	0	42
0029 St. Helens 9	199	159	3	0	65
0030 South St. Helens	83	67	2	0	18
0031 Scappoose 1	187	212	2	0	73
0032 Scappoose 2	239	203	0	0	98
0033 Scappoose 3	385	409	3	1	161
0034 Scappoose 4	332	300	0	0	117
0035 South Scappoose	202	210	1	0	94
0036 Canyon	147	148	3	1	53
0037 East Scappoose	118	127	1	0	62
0038 West Scappoose	135	152	1	0	69
0039 Sauvie Island	11	9	0	0	9
0040 Yankton	313	296	4	0	118
0041 Vernonia 1	132	94	1	0	66
0042 Vernonia 2	99	68	2	0	39
0043 Vernonia 3	142	95	5	0	65
0044 Vernonia 4	64	54	4	0	27
0045 Vernonia 5	199	136	2	0	92
0046 Apiary	208	154	0	0	77
0047 Chapman	211	166	5	0	71
0048 South Deer Island	124	97	1	0	39
0049 North Deer Island	191	149	1	0	42
0050 Prescott	16	15	0	0	1
0051 South Mist	71	44	0	0	31
0052 North Mist	26	15	0	0	5
0053 Columbia City	460	396	4	1	147
0055 East Chapman	82	79	1	0	25

OFFICIAL ABSTRACT

Columbia County, Oregon

General Election

November 4, 2014

RUN DATE:11/19/14 12:21 PM

REPORT-EL52

PAGE 0050

VOTES PERCENT

WITH 54 OF 54 PRECINCTS REPORTING

VOTES PERCENT

State Measure 86

Education Investment

Vote For 1

01 = Yes

02 = No

6,445 32.96

13,107 67.04

03 = OVER VOTES

04 = UNDER VOTES

8
1,087

	01	02	03	04
0001 Clatskanie 1	58	117	0	2
0002 Clatskanie 2	72	171	0	15
0003 Clatskanie 3	56	111	0	9
0004 North Clatskanie	80	179	0	16
0005 South Clatskanie	109	253	0	21
0006 South Delena	88	227	1	13
0007 North Delena	125	304	0	26
0008 Goble	139	372	0	28
0009 Marshland	53	115	0	13
0010 South Milton	56	163	0	11
0011 North Milton	87	165	1	11
0012 South McNulty	99	222	0	28
0013 North McNulty	140	256	0	18
0014 Quincy	87	226	0	19
0015 Rainier 1	61	146	0	9
0016 Rainier 2	138	295	1	34
0017 West Rainier	74	164	0	19
0018 East Rainier	42	78	0	4
0019 South Warren	206	478	1	39
0020 North Warren	132	382	0	26
0021 St. Helens 1	137	167	0	13
0022 St. Helens 2	138	151	0	15
0023 St. Helens 3	198	307	1	38
0024 St. Helens 4	114	216	0	20
0025 St. Helens 5	120	149	1	19
0026 St. Helens 6	462	959	0	79
0027 St. Helens 7	109	202	0	21
0028 St. Helens 8	119	236	0	22
0029 St. Helens 9	136	267	0	23
0030 South St. Helens	46	119	0	5
0031 Scappoose 1	139	311	1	23
0032 Scappoose 2	185	322	0	33
0033 Scappoose 3	323	573	0	63
0034 Scappoose 4	260	458	0	31
0035 South Scappoose	165	325	0	17
0036 Canyon	123	207	0	22
0037 East Scappoose	96	192	0	20
0038 West Scappoose	113	219	0	25
0039 Sauvie Island	7	19	0	3
0040 Yankton	219	471	0	41
0041 Vernonia 1	98	178	0	17
0042 Vernonia 2	55	140	0	13
0043 Vernonia 3	103	195	0	9
0044 Vernonia 4	35	108	0	6
0045 Vernonia 5	119	293	0	17
0046 Apiary	115	305	0	19
0047 Chapman	163	270	0	20
0048 South Deer Island	65	183	1	12
0049 North Deer Island	107	260	0	16
0050 Prescott	10	21	0	1
0051 South Mist	35	109	0	2
0052 North Mist	13	30	0	3
0053 Columbia City	349	614	0	45
0055 East Chapman	67	107	0	13

OFFICIAL ABSTRACT

Columbia County, Oregon
General Election
November 4, 2014

RUN DATE:11/19/14 12:21 PM

REPORT-EL52

PAGE 0051

VOTES PERCENT

WITH 54 OF 54 PRECINCTS REPORTING

VOTES PERCENT

State Measure 87

State Judges

Vote For 1

01 = Yes

02 = No

9,755 50.41

9,597 49.59

03 = OVER VOTES

04 = UNDER VOTES

4

1,291

	01	02	03	04
0001 Clatskanie 1	80	92	0	5
0002 Clatskanie 2	120	117	0	21
0003 Clatskanie 3	86	80	0	10
0004 North Clatskanie	106	154	0	15
0005 South Clatskanie	197	165	0	21
0006 South Delena	147	173	0	9
0007 North Delena	184	249	0	22
0008 Goble	206	307	0	26
0009 Marshland	92	74	0	15
0010 South Milton	87	127	0	16
0011 North Milton	136	116	0	12
0012 South McNulty	153	172	0	24
0013 North McNulty	183	213	0	18
0014 Quincy	153	158	0	21
0015 Rainier 1	103	102	0	11
0016 Rainier 2	215	213	1	39
0017 West Rainier	107	135	0	15
0018 East Rainier	56	62	0	6
0019 South Warren	343	345	0	36
0020 North Warren	254	249	1	36
0021 St. Helens 1	173	126	0	18
0022 St. Helens 2	168	121	0	15
0023 St. Helens 3	259	236	0	49
0024 St. Helens 4	144	183	1	22
0025 St. Helens 5	125	140	0	24
0026 St. Helens 6	741	642	0	117
0027 St. Helens 7	159	150	0	23
0028 St. Helens 8	184	167	0	26
0029 St. Helens 9	205	187	0	34
0030 South St. Helens	88	78	0	4
0031 Scappoose 1	267	179	0	28
0032 Scappoose 2	252	248	1	39
0033 Scappoose 3	491	396	0	72
0034 Scappoose 4	396	314	0	39
0035 South Scappoose	251	229	0	27
0036 Canyon	171	159	0	22
0037 East Scappoose	139	146	0	23
0038 West Scappoose	185	150	0	22
0039 Sauvie Island	9	18	0	2
0040 Yankton	342	346	0	43
0041 Vernonia 1	136	137	0	20
0042 Vernonia 2	84	109	0	15
0043 Vernonia 3	142	149	0	16
0044 Vernonia 4	70	71	0	8
0045 Vernonia 5	191	212	0	26
0046 Apiary	178	241	0	20
0047 Chapman	212	228	0	13
0048 South Deer Island	109	127	0	25
0049 North Deer Island	174	185	0	24
0050 Prescott	16	14	0	2
0051 South Mist	65	73	0	8
0052 North Mist	24	17	0	5
0053 Columbia City	516	424	0	68
0055 East Chapman	81	92	0	14

OFFICIAL ABSTRACT

Columbia County, Oregon

General Election

November 4, 2014

RUN DATE:11/19/14 12:21 PM

REPORT-EL52

PAGE 0052

WITH 54 OF 54 PRECINCTS REPORTING

VOTES PERCENT

VOTES PERCENT

State Measure 88

Driver Cards

Vote For 1

01 = Yes

02 = No

4,145 20.58

15,994 79.42

03 = OVER VOTES

04 = UNDER VOTES

13

495

	01	02	03	04
0001 Clatskanie 1	30	145	0	2
0002 Clatskanie 2	42	208	0	8
0003 Clatskanie 3	21	149	0	6
0004 North Clatskanie	54	219	0	2
0005 South Clatskanie	73	302	1	7
0006 South Delena	48	274	0	7
0007 North Delena	86	354	1	14
0008 Goble	87	444	0	8
0009 Marshland	51	124	0	6
0010 South Milton	30	195	0	5
0011 North Milton	67	192	0	5
0012 South McNulty	73	273	0	3
0013 North McNulty	66	341	1	6
0014 Quincy	72	249	0	11
0015 Rainier 1	45	163	0	8
0016 Rainier 2	83	372	0	13
0017 West Rainier	41	212	0	4
0018 East Rainier	30	90	0	4
0019 South Warren	147	555	0	22
0020 North Warren	90	430	1	19
0021 St. Helens 1	76	236	0	5
0022 St. Helens 2	92	204	0	8
0023 St. Helens 3	120	402	1	21
0024 St. Helens 4	64	272	0	14
0025 St. Helens 5	53	227	0	9
0026 St. Helens 6	271	1197	1	31
0027 St. Helens 7	70	258	0	4
0028 St. Helens 8	67	299	0	11
0029 St. Helens 9	71	344	0	11
0030 South St. Helens	31	133	1	5
0031 Scappoose 1	113	345	2	14
0032 Scappoose 2	123	402	0	15
0033 Scappoose 3	210	730	1	18
0034 Scappoose 4	164	564	0	21
0035 South Scappoose	133	366	0	8
0036 Canyon	99	244	1	8
0037 East Scappoose	64	238	0	6
0038 West Scappoose	88	258	0	11
0039 Sauvie Island	7	21	0	1
0040 Yankton	147	563	0	21
0041 Vernonia 1	46	236	0	11
0042 Vernonia 2	35	170	0	3
0043 Vernonia 3	49	252	0	6
0044 Vernonia 4	16	130	0	3
0045 Vernonia 5	67	358	0	4
0046 Apiary	66	360	0	13
0047 Chapman	116	329	1	7
0048 South Deer Island	45	211	0	5
0049 North Deer Island	73	297	0	13
0050 Prescott	2	30	0	0
0051 South Mist	30	114	0	2
0052 North Mist	9	37	0	0
0053 Columbia City	242	742	1	23
0055 East Chapman	50	134	0	3

OFFICIAL ABSTRACT

RUN DATE:11/19/14 12:21 PM

Columbia County, Oregon

General Election

November 4, 2014

REPORT-EL52

PAGE 0053

WITH 54 OF 54 PRECINCTS REPORTING

VOTES PERCENT

VOTES PERCENT

State Measure 89

Equal Rights Amendment

Vote For 1

01 = Yes

02 = No

11,064 57.46

8,191 42.54

03 = OVER VOTES

04 = UNDER VOTES

16
1,376

	01	02	03	04
--	----	----	----	----

0001 Clatskanie 1	98	70	0	9
0002 Clatskanie 2	120	115	1	22
0003 Clatskanie 3	95	73	0	8
0004 North Clatskanie	145	115	0	15
0005 South Clatskanie	177	186	0	20
0006 South Delena	155	166	0	8
0007 North Delena	228	206	1	20
0008 Goble	275	229	0	35
0009 Marshland	87	84	0	10
0010 South Milton	114	103	0	13
0011 North Milton	147	104	0	13
0012 South McNulty	179	134	0	36
0013 North McNulty	207	187	0	20
0014 Quincy	164	146	2	20
0015 Rainier 1	122	83	0	11
0016 Rainier 2	242	191	0	35
0017 West Rainier	144	95	0	18
0018 East Rainier	62	54	0	8
0019 South Warren	395	289	0	40
0020 North Warren	257	237	1	45
0021 St. Helens 1	201	97	0	19
0022 St. Helens 2	201	81	0	22
0023 St. Helens 3	320	184	0	40
0024 St. Helens 4	195	129	1	25
0025 St. Helens 5	161	99	1	28
0026 St. Helens 6	850	534	2	114
0027 St. Helens 7	191	122	0	19
0028 St. Helens 8	190	156	0	31
0029 St. Helens 9	224	160	0	42
0030 South St. Helens	85	78	0	7
0031 Scappoose 1	277	162	0	35
0032 Scappoose 2	314	193	0	33
0033 Scappoose 3	557	311	4	87
0034 Scappoose 4	415	278	0	56
0035 South Scappoose	288	181	0	38
0036 Canyon	198	134	0	20
0037 East Scappoose	164	127	0	17
0038 West Scappoose	202	130	0	25
0039 Sauvie Island	10	17	0	2
0040 Yankton	369	316	0	46
0041 Vernonia 1	138	134	0	21
0042 Vernonia 2	89	100	0	19
0043 Vernonia 3	150	145	0	12
0044 Vernonia 4	71	66	0	12
0045 Vernonia 5	221	181	0	27
0046 Apiary	220	200	0	19
0047 Chapman	258	175	0	20
0048 South Deer Island	106	133	0	22
0049 North Deer Island	186	184	0	13
0050 Prescott	18	12	0	2
0051 South Mist	70	66	1	9
0052 North Mist	21	23	0	2
0053 Columbia City	575	355	2	76
0055 East Chapman	116	61	0	10

OFFICIAL ABSTRACT

Columbia County, Oregon
General Election
November 4, 2014

RUN DATE:11/19/14 12:21 PM

REPORT-EL52 PAGE 0054

WITH 54 OF 54 PRECINCTS REPORTING

VOTES PERCENT

VOTES PERCENT

State Measure 90

Top Two Primary

Vote For 1

01 = Yes

02 = No

6,351 32.20

13,370 67.80

03 = OVER VOTES

04 = UNDER VOTES

22

904

	01	02	03	04
0001 Clatskanie 1	47	126	0	4
0002 Clatskanie 2	79	170	0	9
0003 Clatskanie 3	45	123	0	8
0004 North Clatskanie	80	177	0	18
0005 South Clatskanie	134	236	2	11
0006 South Delena	91	229	0	9
0007 North Delena	123	313	0	19
0008 Goble	159	356	0	24
0009 Marshland	52	122	0	7
0010 South Milton	76	145	0	9
0011 North Milton	87	169	0	8
0012 South McNulty	108	225	0	16
0013 North McNulty	116	288	1	9
0014 Quincy	106	208	0	18
0015 Rainier 1	63	142	0	11
0016 Rainier 2	137	306	0	25
0017 West Rainier	88	157	1	11
0018 East Rainier	43	74	1	6
0019 South Warren	231	466	0	27
0020 North Warren	171	340	0	29
0021 St. Helens 1	90	213	0	14
0022 St. Helens 2	93	200	0	11
0023 St. Helens 3	167	346	0	31
0024 St. Helens 4	119	211	0	20
0025 St. Helens 5	100	175	1	13
0026 St. Helens 6	470	958	1	71
0027 St. Helens 7	111	210	1	10
0028 St. Helens 8	94	263	0	20
0029 St. Helens 9	125	271	0	30
0030 South St. Helens	49	114	1	6
0031 Scappoose 1	159	294	0	21
0032 Scappoose 2	166	348	1	25
0033 Scappoose 3	326	589	1	43
0034 Scappoose 4	267	449	0	33
0035 South Scappoose	179	304	0	24
0036 Canyon	104	228	2	18
0037 East Scappoose	103	189	0	16
0038 West Scappoose	123	210	0	24
0039 Sauvie Island	8	21	0	0
0040 Yankton	218	476	1	36
0041 Vernonia 1	80	196	0	17
0042 Vernonia 2	38	158	2	10
0043 Vernonia 3	75	222	0	10
0044 Vernonia 4	42	101	0	6
0045 Vernonia 5	142	276	0	11
0046 Apiary	125	294	1	19
0047 Chapman	141	301	0	11
0048 South Deer Island	56	195	0	10
0049 North Deer Island	117	252	0	14
0050 Prescott	7	24	0	1
0051 South Mist	40	101	1	4
0052 North Mist	18	28	0	0
0053 Columbia City	303	664	3	38
0055 East Chapman	60	117	1	9

OFFICIAL ABSTRACT

Columbia County, Oregon

General Election

November 4, 2014

RUN DATE:11/19/14 12:21 PM

REPORT-EL52

PAGE 0055

WITH 54 OF 54 PRECINCTS REPORTING

VOTES PERCENT

VOTES PERCENT

State Measure 91
Legalize Marijuana

Vote For 1

01 = Yes

02 = No

10,898 53.43

9,500 46.57

03 = OVER VOTES

04 = UNDER VOTES

9

240

	01	02	03	04
0001 Clatskanie 1	96	81	0	0
0002 Clatskanie 2	120	133	0	5
0003 Clatskanie 3	78	93	0	5
0004 North Clatskanie	120	153	0	2
0005 South Clatskanie	201	180	0	2
0006 South Delena	156	172	0	1
0007 North Delena	205	245	0	5
0008 Goble	286	250	0	3
0009 Marshland	98	81	0	2
0010 South Milton	98	129	1	2
0011 North Milton	125	136	1	2
0012 South McNulty	178	165	1	5
0013 North McNulty	209	199	0	6
0014 Quincy	157	171	0	4
0015 Rainier 1	113	101	0	2
0016 Rainier 2	224	236	0	8
0017 West Rainier	149	106	0	2
0018 East Rainier	75	49	0	0
0019 South Warren	341	373	0	10
0020 North Warren	261	273	0	6
0021 St. Helens 1	212	102	1	2
0022 St. Helens 2	204	98	0	2
0023 St. Helens 3	354	182	0	8
0024 St. Helens 4	209	137	0	4
0025 St. Helens 5	175	113	0	1
0026 St. Helens 6	778	693	1	28
0027 St. Helens 7	208	119	2	3
0028 St. Helens 8	217	154	0	6
0029 St. Helens 9	206	210	0	10
0030 South St. Helens	89	81	0	0
0031 Scappoose 1	258	212	0	4
0032 Scappoose 2	308	225	1	6
0033 Scappoose 3	522	423	0	14
0034 Scappoose 4	401	339	0	9
0035 South Scappoose	269	231	0	7
0036 Canyon	176	171	0	5
0037 East Scappoose	180	123	0	5
0038 West Scappoose	197	155	0	5
0039 Sauvie Island	13	16	0	0
0040 Yankton	369	351	0	11
0041 Vernonia 1	170	121	0	2
0042 Vernonia 2	100	105	1	2
0043 Vernonia 3	174	131	0	2
0044 Vernonia 4	73	74	0	2
0045 Vernonia 5	230	195	0	4
0046 Apiary	215	219	0	5
0047 Chapman	277	174	0	2
0048 South Deer Island	127	133	0	1
0049 North Deer Island	201	179	0	3
0050 Prescott	16	15	0	1
0051 South Mist	76	69	0	1
0052 North Mist	25	21	0	0
0053 Columbia City	474	522	0	12
0055 East Chapman	105	81	0	1

0001 Clatskanie 1
0002 Clatskanie 2
0003 Clatskanie 3
0004 North Clatskanie
0005 South Clatskanie
0006 South Delena
0007 North Delena
0008 Goble
0009 Marshland
0010 South Milton
0011 North Milton
0012 South McNulty
0013 North McNulty
0014 Quincy
0015 Rainier 1
0016 Rainier 2
0017 West Rainier
0018 East Rainier
0019 South Warren
0020 North Warren
0021 St. Helens 1
0022 St. Helens 2
0023 St. Helens 3
0024 St. Helens 4
0025 St. Helens 5
0026 St. Helens 6
0027 St. Helens 7
0028 St. Helens 8
0029 St. Helens 9
0030 South St. Helens
0031 Scappoose 1
0032 Scappoose 2
0033 Scappoose 3
0034 Scappoose 4
0035 South Scappoose
0036 Canyon
0037 East Scappoose
0038 West Scappoose
0039 Sauvie Island
0040 Yankton
0041 Vernonia 1
0042 Vernonia 2
0043 Vernonia 3
0044 Vernonia 4
0045 Vernonia 5
0046 Apiary
0047 Chapman
0048 South Deer Island
0049 North Deer Island
0050 Prescott
0051 South Mist
0052 North Mist
0053 Columbia City
0055 East Chapman

	01	02	03	04
0001 Clatskanie 1	96	81	0	0
0002 Clatskanie 2	120	133	0	5
0003 Clatskanie 3	78	93	0	5
0004 North Clatskanie	120	153	0	2
0005 South Clatskanie	201	180	0	2
0006 South Delena	156	172	0	1
0007 North Delena	205	245	0	5
0008 Goble	286	250	0	3
0009 Marshland	98	81	0	2
0010 South Milton	98	129	1	2
0011 North Milton	125	136	1	2
0012 South McNulty	178	165	1	5
0013 North McNulty	209	199	0	6
0014 Quincy	157	171	0	4
0015 Rainier 1	113	101	0	2
0016 Rainier 2	224	236	0	8
0017 West Rainier	149	106	0	2
0018 East Rainier	75	49	0	0
0019 South Warren	341	373	0	10
0020 North Warren	261	273	0	6
0021 St. Helens 1	212	102	1	2
0022 St. Helens 2	204	98	0	2
0023 St. Helens 3	354	182	0	8
0024 St. Helens 4	209	137	0	4
0025 St. Helens 5	175	113	0	1
0026 St. Helens 6	778	693	1	28
0027 St. Helens 7	208	119	2	3
0028 St. Helens 8	217	154	0	6
0029 St. Helens 9	206	210	0	10
0030 South St. Helens	89	81	0	0
0031 Scappoose 1	258	212	0	4
0032 Scappoose 2	308	225	1	6
0033 Scappoose 3	522	423	0	14
0034 Scappoose 4	401	339	0	9
0035 South Scappoose	269	231	0	7
0036 Canyon	176	171	0	5
0037 East Scappoose	180	123	0	5
0038 West Scappoose	197	155	0	5
0039 Sauvie Island	13	16	0	0
0040 Yankton	369	351	0	11
0041 Vernonia 1	170	121	0	2
0042 Vernonia 2	100	105	1	2
0043 Vernonia 3	174	131	0	2
0044 Vernonia 4	73	74	0	2
0045 Vernonia 5	230	195	0	4
0046 Apiary	215	219	0	5
0047 Chapman	277	174	0	2
0048 South Deer Island	127	133	0	1
0049 North Deer Island	201	179	0	3
0050 Prescott	16	15	0	1
0051 South Mist	76	69	0	1
0052 North Mist	25	21	0	0
0053 Columbia City	474	522	0	12
0055 East Chapman	105	81	0	1

OFFICIAL ABSTRACT

Columbia County, Oregon
General Election
November 4, 2014

RUN DATE:11/19/14 12:21 PM

REPORT-EL52 PAGE 0056

VOTES PERCENT

WITH 54 OF 54 PRECINCTS REPORTING

VOTES PERCENT

State Measure 92

Label GMO's

Vote For 1

01 = Yes

02 = No

9,199 45.25

11,132 54.75

03 = OVER VOTES

04 = UNDER VOTES

11

305

	01	02	03	04
0001 Clatskanie 1	75	101	0	1
0002 Clatskanie 2	107	146	0	5
0003 Clatskanie 3	82	89	0	5
0004 North Clatskanie	128	139	0	8
0005 South Clatskanie	166	208	2	7
0006 South Delena	157	171	0	1
0007 North Delena	183	268	0	4
0008 Goble	211	320	1	7
0009 Marshland	71	109	0	1
0010 South Milton	92	134	0	4
0011 North Milton	107	156	0	1
0012 South McNulty	144	197	0	8
0013 North McNulty	196	215	0	3
0014 Quincy	129	203	0	0
0015 Rainier 1	99	110	0	7
0016 Rainier 2	182	279	0	7
0017 West Rainier	95	158	0	4
0018 East Rainier	46	75	0	3
0019 South Warren	332	385	0	7
0020 North Warren	219	313	0	8
0021 St. Helens 1	158	153	0	6
0022 St. Helens 2	160	140	0	4
0023 St. Helens 3	249	288	0	7
0024 St. Helens 4	159	183	0	8
0025 St. Helens 5	138	143	0	8
0026 St. Helens 6	685	790	0	25
0027 St. Helens 7	158	171	0	3
0028 St. Helens 8	167	205	0	5
0029 St. Helens 9	169	247	0	10
0030 South St. Helens	80	89	0	1
0031 Scappoose 1	208	257	0	9
0032 Scappoose 2	239	288	0	13
0033 Scappoose 3	445	495	2	17
0034 Scappoose 4	380	362	1	6
0035 South Scappoose	241	256	0	10
0036 Canyon	174	171	1	6
0037 East Scappoose	149	155	0	4
0038 West Scappoose	175	175	0	7
0039 Sauvie Island	13	16	0	0
0040 Yankton	361	361	1	8
0041 Vernonia 1	124	167	0	2
0042 Vernonia 2	85	120	0	3
0043 Vernonia 3	126	179	0	2
0044 Vernonia 4	57	88	2	2
0045 Vernonia 5	161	257	0	11
0046 Apiary	195	239	0	5
0047 Chapman	249	202	0	2
0048 South Deer Island	91	167	0	3
0049 North Deer Island	155	216	1	11
0050 Prescott	22	10	0	0
0051 South Mist	67	79	0	0
0052 North Mist	20	24	0	2
0053 Columbia City	427	570	0	11
0055 East Chapman	91	93	0	3

OFFICIAL ABSTRACT

RUN DATE:11/19/14 12:21 PM

Columbia County, Oregon
General Election
November 4, 2014

REPORT-EL52

PAGE 0001

WITH 54 OF 54 PRECINCTS REPORTING

01 = REGISTERED VOTERS - TOTAL
02 = BALLOTS CAST - TOTALTOTAL PERCENT
28,374
20,648

03 = VOTER TURNOUT - TOTAL

TOTAL PERCENT
72.77

	01	02	03
0001 Clatskanie 1	239	177	74.06
0002 Clatskanie 2	347	258	74.35
0003 Clatskanie 3	266	176	66.17
0004 North Clatskanie	392	275	70.15
0005 South Clatskanie	518	383	73.94
0006 South Delena	484	329	67.98
0007 North Delena	650	455	70.00
0008 Goble	702	539	76.78
0009 Marshland	232	181	78.02
0010 South Milton	287	230	80.14
0011 North Milton	329	264	80.24
0012 South McNulty	474	349	73.63
0013 North McNulty	527	414	78.56
0014 Quincy	458	332	72.49
0015 Rainier 1	314	216	68.79
0016 Rainier 2	677	468	69.13
0017 West Rainier	392	257	65.56
0018 East Rainier	173	124	71.68
0019 South Warren	888	724	81.53
0020 North Warren	687	540	78.60
0021 St. Helens 1	457	317	69.37
0022 St. Helens 2	398	304	76.38
0023 St. Helens 3	826	544	65.86
0024 St. Helens 4	522	350	67.05
0025 St. Helens 5	409	289	70.66
0026 St. Helens 6	2153	1500	69.67
0027 St. Helens 7	522	332	63.60
0028 St. Helens 8	543	377	69.43
0029 St. Helens 9	613	426	69.49
0030 South St. Helens	226	170	75.22
0031 Scappoose 1	652	474	72.70
0032 Scappoose 2	769	540	70.22
0033 Scappoose 3	1339	960	71.70
0034 Scappoose 4	1085	749	69.03
0035 South Scappoose	691	507	73.37
0036 Canyon	434	352	81.11
0037 East Scappoose	428	308	71.96
0038 West Scappoose	478	357	74.69
0039 Sauvie Island	40	29	72.50
0040 Yankton	951	731	76.87
0041 Vernonia 1	436	293	67.20
0042 Vernonia 2	292	208	71.23
0043 Vernonia 3	451	307	68.07
0044 Vernonia 4	209	149	71.29
0045 Vernonia 5	552	429	77.72
0046 Apiary	594	439	73.91
0047 Chapman	589	453	76.91
0048 South Deer Island	372	261	70.16
0049 North Deer Island	500	383	76.60
0050 Prescott	41	32	78.05
0051 South Mist	189	146	77.25
0052 North Mist	63	46	73.02
0053 Columbia City	1283	1008	78.57
0055 East Chapman	231	187	80.95

OFFICIAL ABSTRACT

Columbia County, Oregon
General Election
November 4, 2014

RUN DATE:11/19/14 12:21 PM

REPORT-EL52 PAGE 0012

WITH 54 OF 54 PRECINCTS REPORTING

Commissioner, Pos. 2

VOTES PERCENT

VOTES PERCENT

Vote For 1

01 = Wayne Mayo
02 = Henry B Heimuller
03 = WRITE-IN

8,244 44.78
10,013 54.39
152 .83

04 = OVER VOTES
05 = UNDER VOTES

7
2,231

	01	02	03	04	05
0001 Clatskanie 1	68	84	3	0	22
0002 Clatskanie 2	119	102	1	0	36
0003 Clatskanie 3	71	88	0	0	17
0004 North Clatskanie	112	113	2	0	48
0005 South Clatskanie	165	154	4	0	60
0006 South Delena	145	136	3	0	45
0007 North Delena	226	166	2	0	61
0008 Goble	212	240	3	0	84
0009 Marshland	80	70	2	0	29
0010 South Milton	95	117	1	0	17
0011 North Milton	78	154	1	0	31
0012 South McNulty	126	198	2	0	23
0013 North McNulty	166	210	1	1	36
0014 Quincy	124	152	0	0	56
0015 Rainier 1	89	97	1	0	29
0016 Rainier 2	210	198	0	1	59
0017 West Rainier	112	98	2	0	45
0018 East Rainier	49	54	0	0	21
0019 South Warren	302	348	3	0	71
0020 North Warren	209	283	8	0	40
0021 St. Helens 1	119	177	3	0	18
0022 St. Helens 2	93	186	1	0	24
0023 St. Helens 3	249	245	5	1	44
0024 St. Helens 4	121	195	4	0	30
0025 St. Helens 5	107	151	6	0	25
0026 St. Helens 6	562	793	15	2	128
0027 St. Helens 7	132	175	4	0	21
0028 St. Helens 8	137	205	3	0	32
0029 St. Helens 9	167	221	3	0	35
0030 South St. Helens	50	102	0	0	18
0031 Scappoose 1	181	256	1	0	36
0032 Scappoose 2	235	239	1	0	65
0033 Scappoose 3	422	430	6	0	101
0034 Scappoose 4	284	390	3	0	72
0035 South Scappoose	215	223	7	0	62
0036 Canyon	136	175	3	0	38
0037 East Scappoose	142	136	4	0	26
0038 West Scappoose	149	169	1	0	38
0039 Sauvie Island	7	14	0	0	8
0040 Yankton	278	389	4	0	60
0041 Vernonia 1	126	110	3	0	54
0042 Vernonia 2	80	87	2	1	38
0043 Vernonia 3	122	133	4	0	48
0044 Vernonia 4	75	51	1	0	22
0045 Vernonia 5	162	177	3	0	87
0046 Apiary	199	180	0	0	60
0047 Chapman	165	235	5	1	47
0048 South Deer Island	99	136	3	0	23
0049 North Deer Island	140	207	6	0	30
0050 Prescott	16	13	0	0	3
0051 South Mist	65	60	0	0	21
0052 North Mist	16	23	0	0	7
0053 Columbia City	361	576	8	0	63
0055 East Chapman	74	92	4	0	17

OFFICIAL ABSTRACT

Columbia County, Oregon
General Election
November 4, 2014

RUN DATE:11/19/14 12:21 PM

REPORT-EL52 PAGE 0013

WITH 54 OF 54 PRECINCTS REPORTING

VOTES PERCENT

VOTES PERCENT

Clerk

Vote For 1

01 = Elizabeth (Betty) Huser
02 = Brady N Preheim
03 = WRITE-IN

13,192 75.79
4,146 23.82
68 .39

04 = OVER VOTES
05 = UNDER VOTES

13
3,228

01 02 03 04 05

0001 Clatskanie 1	123	30	1	0	23
0002 Clatskanie 2	181	40	1	0	36
0003 Clatskanie 3	123	29	0	0	24
0004 North Clatskanie	189	51	0	0	35
0005 South Clatskanie	246	68	0	1	68
0006 South Delena	230	54	0	0	45
0007 North Delena	320	74	1	0	60
0008 Goble	321	122	1	0	95
0009 Marshland	121	18	2	0	40
0010 South Milton	149	43	0	1	37
0011 North Milton	161	57	0	0	46
0012 South McNulty	217	79	2	1	50
0013 North McNulty	271	74	0	0	69
0014 Quincy	223	53	0	1	55
0015 Rainier 1	139	40	2	0	35
0016 Rainier 2	308	86	2	0	72
0017 West Rainier	154	55	1	0	47
0018 East Rainier	75	20	0	0	29
0019 South Warren	459	155	3	0	107
0020 North Warren	362	90	1	1	86
0021 St. Helens 1	200	80	3	0	34
0022 St. Helens 2	186	71	1	1	45
0023 St. Helens 3	334	135	4	0	71
0024 St. Helens 4	213	80	2	0	55
0025 St. Helens 5	186	63	1	0	39
0026 St. Helens 6	925	353	6	0	216
0027 St. Helens 7	214	65	0	1	52
0028 St. Helens 8	243	82	2	1	49
0029 St. Helens 9	260	96	4	1	65
0030 South St. Helens	108	39	0	0	23
0031 Scappoose 1	294	109	0	0	71
0032 Scappoose 2	345	98	0	0	97
0033 Scappoose 3	619	186	3	1	150
0034 Scappoose 4	522	137	0	0	90
0035 South Scappoose	317	104	2	2	82
0036 Canyon	231	67	0	0	54
0037 East Scappoose	195	61	1	0	51
0038 West Scappoose	248	53	1	0	55
0039 Sauvie Island	17	6	0	0	6
0040 Yankton	487	138	2	0	104
0041 Vernonia 1	180	45	2	0	66
0042 Vernonia 2	140	27	2	0	39
0043 Vernonia 3	185	55	2	0	65
0044 Vernonia 4	95	25	1	0	28
0045 Vernonia 5	216	98	3	0	112
0046 Apiary	264	93	0	0	82
0047 Chapman	289	91	2	1	70
0048 South Deer Island	151	71	2	0	37
0049 North Deer Island	243	95	2	0	43
0050 Prescott	21	7	0	0	4
0051 South Mist	95	18	0	0	33
0052 North Mist	29	8	0	0	9
0053 Columbia City	647	210	2	0	149
0055 East Chapman	121	42	1	0	23

OFFICIAL ABSTRACT

Columbia County, Oregon
General Election
November 4, 2014

RUN DATE:11/19/14 12:21 PM

REPORT-EL52 PAGE 0015

WITH 3 OF 3 PRECINCTS REPORTING

VOTES PERCENT

VOTES PERCENT

Council Members (A) CITY OF CLATSKANIE

Vote For 3

01 = Neil C Christensen
02 = Travis E Zea
03 = V David True
04 = Toby D Harris

310 21.28
308 21.14
378 25.94
443 30.40

05 = WRITE-IN
06 = OVER VOTES
07 = UNDER VOTES

18 1.24
0
376

01 02 03 04 05 06 07

0001 Clatskanie 1	103	76	115	130	2	0	105
0002 Clatskanie 2	126	131	150	196	6	0	165
0003 Clatskanie 3	81	101	113	117	10	0	106

OFFICIAL ABSTRACT

Columbia County, Oregon
General Election
November 4, 2014

RUN DATE:11/19/14 12:21 PM

REPORT-EL52 PAGE 0014

WITH 3 OF 3 PRECINCTS REPORTING

Mayor CITY OF CLATSKANIE

VOTES PERCENT

VOTES PERCENT

Vote For 1

01 = Diane L Pohl
02 = Robert M Brajcich
03 = WRITE-IN

312 53.79
260 44.83
8 1.38

04 = OVER VOTES
05 = UNDER VOTES

1
30

01	02	03	04	05
0001 Clatskanie 1	87	76	1	0
0002 Clatskanie 2	132	113	2	1
0003 Clatskanie 3	93	71	5	0

OFFICIAL ABSTRACT

RUN DATE:11/19/14 12:21 PM

Columbia County, Oregon
General Election
November 4, 2014

REPORT-EL52 PAGE 0016

WITH 1 OF 1 PRECINCTS REPORTING

Mayor CITY OF COLUMBIA CITY

Vote For 1

01 = Cheryl A Young

02 = WRITE-IN

VOTES PERCENT

665 90.35
71 9.65

03 = OVER VOTES
04 = UNDER VOTES

VOTES PERCENT

0
272

01 02 03 04

0053 Columbia City

665 71 0 272

OFFICIAL ABSTRACT

Columbia County, Oregon
General Election
November 4, 2014

RUN DATE:11/19/14 12:21 PM

REPORT-EL52 PAGE 0017

WITH 1 OF 1 PRECINCTS REPORTING

Councilor (A) CITY OF COLUMBIA CITY

VOTES PERCENT

VOTES PERCENT

Vote For 2

01 = Gordon Thistle	463	45.35
02 = Nell Harrison	525	51.42
03 = WRITE-IN	33	3.23

04 = OVER VOTES
05 = UNDER VOTES

0
995

01 02 03 04 05

0053 Columbia City	463	525	33	0	995
--------------------	-----	-----	----	---	-----

OFFICIAL ABSTRACT

Columbia County, Oregon
General Election
November 4, 2014

RUN DATE:11/19/14 12:21 PM

REPORT-EL52 PAGE 0018

WITH 1 OF 1 PRECINCTS REPORTING

Mayor CITY OF PRESCOTT

VOTES PERCENT

VOTES PERCENT

Vote For 1

01 = Lynette Oswald

27 84.38

03 = OVER VOTES

0

02 = WRITE-IN

5 15.63

04 = UNDER VOTES

0

01 02 03 04

0050 Prescott

27 5 0 0

OFFICIAL ABSTRACT

Columbia County, Oregon
General Election
November 4, 2014

RUN DATE:11/19/14 12:21 PM

REPORT-EL52 PAGE 0019

WITH 1 OF 1 PRECINCTS REPORTING

Recorder CITY OF PRESCOTT

VOTES PERCENT

VOTES PERCENT

Vote For 1

01 = Coy Oliver

02 = WRITE-IN

28 93.33

2 6.67

03 = OVER VOTES

04 = UNDER VOTES

0

2

01 02 03 04

28 2 0 2

0050 Prescott

OFFICIAL ABSTRACT

Columbia County, Oregon
General Election
November 4, 2014

RUN DATE:11/19/14 12:21 PM

REPORT-EL52 PAGE 0020

WITH 1 OF 1 PRECINCTS REPORTING

Treasurer CITY OF PRESCOTT

VOTES PERCENT

VOTES PERCENT

Vote For 1

01 = Kevin Miller

26 83.87

03 = OVER VOTES

0

02 = WRITE-IN

5 16.13

04 = UNDER VOTES

1

01 02 03 04

0050 Prescott

26 5 0 1

OFFICIAL ABSTRACT

Columbia County, Oregon
General Election
November 4, 2014

RUN DATE:11/19/14 12:21 PM

REPORT-EL52 PAGE 0021

VOTES PERCENT

WITH 1 OF 1 PRECINCTS REPORTING

VOTES PERCENT

Council Member, Pos. 1 CITY OF PRESCOTT

Vote For 1

01 = Frank Oliver

02 = WRITE-IN

27 90.00

3 10.00

03 = OVER VOTES

04 = UNDER VOTES

0

2

01 02 03 04

27 3 0 2

0050 Prescott

OFFICIAL ABSTRACT

Columbia County, Oregon
General Election
November 4, 2014

RUN DATE:11/19/14 12:21 PM

REPORT-EL52 PAGE 0022

Council Member, Pos. 3 CITY OF PRESCOTT

VOTES PERCENT

WITH 1 OF 1 PRECINCTS REPORTING

VOTES PERCENT

Vote For 1

01 = Robert E Ashline Jr

17 60.71

02 = Howard L Allen

11 39.29

03 = WRITE-IN

0

04 = OVER VOTES

0

05 = UNDER VOTES

4

01 02 03 04 05

0050 Prescott

17 11 0 0 4

OFFICIAL ABSTRACT

Columbia County, Oregon
General Election
November 4, 2014

RUN DATE:11/19/14 12:21 PM

REPORT-EL52 PAGE 0023

WITH 2 OF 2 PRECINCTS REPORTING

VOTES PERCENT

VOTES PERCENT

Mayor CITY OF RAINIER

Vote For 1

01 = Jerry Cole

02 = WRITE-IN

487 90.02

54 9.98

03 = OVER VOTES

04 = UNDER VOTES

1

142

01 02 03 04

0015 Rainier 1

151 16 1 48

0016 Rainier 2

336 38 0 94

OFFICIAL ABSTRACT

Columbia County, Oregon
General Election
November 4, 2014

RUN DATE:11/19/14 12:21 PM

REPORT-EL52 PAGE 0024

VOTES PERCENT

WITH 2 OF 2 PRECINCTS REPORTING

VOTES PERCENT

Council Member, Pos. 1 CITY OF RAINIER

Vote For 1

01 = Daniel Wayne Smith

02 = WRITE-IN

394 96.81
13 3.19

03 = OVER VOTES
04 = UNDER VOTES

0
277

01 02 03 04

0015 Rainier 1

121 4 0 91

0016 Rainier 2

273 9 0 186

OFFICIAL ABSTRACT

RUN DATE:11/19/14 12:21 PM

Columbia County, Oregon
General Election
November 4, 2014

REPORT-EL52 PAGE 0025

WITH 2 OF 2 PRECINCTS REPORTING

Council Member, Pos. 3 CITY OF RAINIER

Vote For 1

01 = Jim Bradfield

02 = WRITE-IN

VOTES PERCENT

402 97.34

11 2.66

03 = OVER VOTES

04 = UNDER VOTES

VOTES PERCENT

0

271

01 02 03 04

125 3 0 88

277 8 0 183

0015 Rainier 1

0016 Rainier 2

OFFICIAL ABSTRACT

RUN DATE:11/19/14 12:21 PM

Columbia County, Oregon
General Election
November 4, 2014

REPORT-EL52 PAGE 0026

WITH 2 OF 2 PRECINCTS REPORTING

Council Member, Pos. 4 CITY OF RAINIER

Vote For 1

01 = Sloan Nelson

02 = WRITE-IN

VOTES PERCENT

438 96.48
16 3.52

03 = OVER VOTES
04 = UNDER VOTES

VOTES PERCENT

0
230

01	02	03	04
137	5	0	74
301	11	0	156

0015 Rainier 1

0016 Rainier 2

OFFICIAL ABSTRACT

Columbia County, Oregon
General Election
November 4, 2014

RUN DATE:11/19/14 12:21 PM

REPORT-EL52 PAGE 0027

Council Member, Pos. 5 CITY OF RAINIER

VOTES PERCENT

WITH 2 OF 2 PRECINCTS REPORTING

VOTES PERCENT

Vote For 1

01 = Robert J DuPlessis

385 97.47

03 = OVER VOTES

0

02 = WRITE-IN

10 2.53

04 = UNDER VOTES

289

01 02 03 04

0015 Rainier 1

115 5 0 96

0016 Rainier 2

270 5 0 193

OFFICIAL ABSTRACT

Columbia County, Oregon
General Election
November 4, 2014

RUN DATE:11/19/14 12:21 PM

REPORT-EL52 PAGE 0028

WITH 4 OF 4 PRECINCTS REPORTING

Mayor CITY OF SCAPPOOSE

Vote For 1

01 = Scott Burge

02 = WRITE-IN

VOTES PERCENT

1,901 94.30
115 5.70

03 = OVER VOTES
04 = UNDER VOTES

VOTES PERCENT

0
706

	01	02	03	04
0031 Scappoose 1	335	10	0	129
0032 Scappoose 2	354	33	0	153
0033 Scappoose 3	691	37	0	231
0034 Scappoose 4	521	35	0	193

OFFICIAL ABSTRACT

RUN DATE:11/19/14 12:21 PM

Columbia County, Oregon
General Election
November 4, 2014

REPORT-EL52 PAGE 0029

WITH 4 OF 4 PRECINCTS REPORTING

Council Member (A) CITY OF SCAPPOOSE

Vote For 3

01 = Richard Riffle

02 = Mark J Reed

03 = Barbara Hayden

VOTES PERCENT

1,308 30.40

1,449 33.68

1,429 33.22

04 = WRITE-IN

05 = OVER VOTES

06 = UNDER VOTES

VOTES PERCENT

116 2.70

9

3,855

01 02 03 04 05 06

0031 Scappoose 1	232	256	255	23	0	656
0032 Scappoose 2	235	257	276	29	6	817
0033 Scappoose 3	464	520	501	40	0	1352
0034 Scappoose 4	377	416	397	24	3	1030

OFFICIAL ABSTRACT

RUN DATE:11/19/14 12:21 PM

Columbia County, Oregon
General Election
November 4, 2014

REPORT-EL52 PAGE 0030

Council Member (B) CITY OF SCAPPOOSE

VOTES PERCENT

WITH 4 OF 4 PRECINCTS REPORTING

VOTES PERCENT

Vote For 1

01 = Joel T Haugen

02 = WRITE-IN

1,600 98.40
26 1.60

03 = OVER VOTES
04 = UNDER VOTES

0
1,096

	01	02	03	04
0031 Scappoose 1	301	3	0	170
0032 Scappoose 2	292	5	0	243
0033 Scappoose 3	562	10	0	387
0034 Scappoose 4	445	8	0	296

OFFICIAL ABSTRACT

RUN DATE:11/19/14 12:21 PM

Columbia County, Oregon
General Election
November 4, 2014

REPORT-EL52 PAGE 0031

Mayor CITY OF ST. HELENS

Vote For 1

01 = Randy Peterson

02 = Keith Locke

03 = WRITE-IN

VOTES PERCENT

2,149 55.73

1,638 42.48

69 1.79

WITH 9 OF 9 PRECINCTS REPORTING

VOTES PERCENT

04 = OVER VOTES

05 = UNDER VOTES

2
581

	01	02	03	04	05
0021 St. Helens 1	134	143	5	1	34
0022 St. Helens 2	129	129	7	0	39
0023 St. Helens 3	275	189	6	1	73
0024 St. Helens 4	162	133	5	0	50
0025 St. Helens 5	147	97	9	0	36
0026 St. Helens 6	728	549	19	0	204
0027 St. Helens 7	180	101	7	0	44
0028 St. Helens 8	183	148	3	0	43
0029 St. Helens 9	211	149	8	0	58

OFFICIAL ABSTRACT

RUN DATE:11/19/14 12:21 PM

Columbia County, Oregon
General Election
November 4, 2014

REPORT-EL52 PAGE 0032

WITH 9 OF 9 PRECINCTS REPORTING

Council Member, Pos. 1 CITY OF ST. HELENS

VOTES PERCENT

VOTES PERCENT

Vote For 1

01 = Douglas Morten

02 = WRITE-IN

2,690 94.85
146 5.15

03 = OVER VOTES
04 = UNDER VOTES

1
1,602

	01	02	03	04
0021 St. Helens 1	207	17	0	93
0022 St. Helens 2	174	17	0	113
0023 St. Helens 3	357	17	0	170
0024 St. Helens 4	223	11	0	116
0025 St. Helens 5	176	14	0	99
0026 St. Helens 6	872	40	1	587
0027 St. Helens 7	197	7	0	128
0028 St. Helens 8	235	15	0	127
0029 St. Helens 9	249	8	0	169

OFFICIAL ABSTRACT

RUN DATE:11/19/14 12:21 PM

Columbia County, Oregon
General Election
November 4, 2014

REPORT-EL52 PAGE 0033

WITH 9 OF 9 PRECINCTS REPORTING

Council Member, Pos. 3 CITY OF ST. HELENS

Vote For 1

01 = Susan Conn

02 = John Brewington

03 = Lonnie Lee

VOTES PERCENT

1,393 40.25

1,289 37.24

725 20.95

04 = WRITE-IN

05 = OVER VOTES

06 = UNDER VOTES

VOTES PERCENT

54 1.56

3

975

	01	02	03	04	05	06
0021 St. Helens 1	135	64	61	5	0	52
0022 St. Helens 2	107	83	45	2	0	67
0023 St. Helens 3	169	159	94	3	0	119
0024 St. Helens 4	117	90	63	4	1	75
0025 St. Helens 5	73	90	55	5	0	66
0026 St. Helens 6	443	464	233	19	1	340
0027 St. Helens 7	102	103	41	3	1	82
0028 St. Helens 8	120	98	75	7	0	77
0029 St. Helens 9	127	138	58	6	0	97

OFFICIAL ABSTRACT

RUN DATE:11/19/14 12:21 PM

Columbia County, Oregon
General Election
November 4, 2014

REPORT-EL52 PAGE 0034

WITH 3 OF 3 PRECINCTS REPORTING

Mayor CITY OF VERNONIA

Vote For 1

01 = Josette M Mitchell
02 = Sally M Harrison
03 = WRITE-IN

VOTES PERCENT

414 57.26
267 36.93
42 5.81

04 = OVER VOTES
05 = UNDER VOTES

VOTES PERCENT

0
85

	01	02	03	04	05
0041 Vernonia 1	141	109	14	0	29
0042 Vernonia 2	111	68	6	0	23
0043 Vernonia 3	162	90	22	0	33

OFFICIAL ABSTRACT

RUN DATE:11/19/14 12:21 PM

Columbia County, Oregon
General Election
November 4, 2014

REPORT-EL52 PAGE 0035

Councilor (A) CITY OF VERNONIA

Vote For 2

01 = Jill S Hult

02 = Michael V Seager

03 = WRITE-IN

VOTES PERCENT

416 45.41

319 34.83

181 19.76

WITH 3 OF 3 PRECINCTS REPORTING

VOTES PERCENT

04 = OVER VOTES

05 = UNDER VOTES

0
700

01	02	03	04	05
144	120	60	0	262
115	84	50	0	167
157	115	71	0	271

0041 Vernonia 1

0042 Vernonia 2

0043 Vernonia 3

OFFICIAL ABSTRACT

RUN DATE:11/19/14 12:21 PM

Columbia County, Oregon
General Election
November 4, 2014

WITH 53 OF 53 PRECINCTS REPORTING

REPORT-EL52

PAGE 0036

Director, At Large 2 COLUMBIA SOIL & WATER

VOTES PERCENT

VOTES PERCENT

Vote For 1

01 = Lona Pierce

02 = WRITE-IN

11,520 97.49
297 2.5103 = OVER VOTES
04 = UNDER VOTES10
8,791

	01	02	03	04
0001 Clatskanie 1	117	2	0	58
0002 Clatskanie 2	161	4	0	93
0003 Clatskanie 3	123	2	0	51
0004 North Clatskanie	151	1	0	123
0005 South Clatskanie	206	4	2	171
0006 South Delena	200	5	0	124
0007 North Delena	290	10	0	155
0008 Goble	281	10	1	247
0009 Marshland	99	4	0	78
0010 South Milton	131	4	0	95
0011 North Milton	135	8	0	121
0012 South McNulty	188	14	0	147
0013 North McNulty	235	3	0	176
0014 Quincy	167	7	0	158
0015 Rainier 1	116	2	0	98
0016 Rainier 2	269	3	0	196
0017 West Rainier	147	6	0	104
0018 East Rainier	62	2	0	60
0019 South Warren	368	7	0	349
0020 North Warren	304	6	1	229
0021 St. Helens 1	192	10	0	115
0022 St. Helens 2	171	3	0	130
0023 St. Helens 3	337	13	0	194
0024 St. Helens 4	216	4	0	130
0025 St. Helens 5	167	8	0	114
0026 St. Helens 6	818	27	0	655
0027 St. Helens 7	188	3	1	140
0028 St. Helens 8	242	6	0	129
0029 St. Helens 9	239	5	0	182
0030 South St. Helens	102	0	0	68
0031 Scappoose 1	284	1	0	189
0032 Scappoose 2	295	3	0	242
0033 Scappoose 3	550	7	0	402
0034 Scappoose 4	436	6	0	307
0035 South Scappoose	274	9	0	224
0036 Canyon	179	5	0	168
0037 East Scappoose	168	6	0	134
0038 West Scappoose	175	3	1	178
0040 Yankton	377	13	0	341
0041 Vernonia 1	148	5	1	139
0042 Vernonia 2	119	4	1	84
0043 Vernonia 3	168	4	1	134
0044 Vernonia 4	84	1	0	64
0045 Vernonia 5	220	6	0	203
0046 Apiary	260	6	0	173
0047 Chapman	246	12	0	195
0048 South Deer Island	139	2	0	120
0049 North Deer Island	208	8	0	167
0050 Prescott	28	1	0	3
0051 South Mist	70	1	0	75
0052 North Mist	21	1	0	24
0053 Columbia City	549	9	1	449
0055 East Chapman	100	1	0	86

OFFICIAL ABSTRACT

Columbia County, Oregon
General Election
November 4, 2014

RUN DATE:11/19/14 12:21 PM

REPORT-EL52 PAGE 0037

Director, Zone 1 COLUMBIA SOIL & WATER

VOTES PERCENT

WITH 53 OF 53 PRECINCTS REPORTING

VOTES PERCENT

Vote For 1

01 = Randolph Bergman

02 = WRITE-IN

11,329 97.64
274 2.36

03 = OVER VOTES
04 = UNDER VOTES

2
9,013

	01	02	03	04
0001 Clatskanie 1	121	1	0	55
0002 Clatskanie 2	173	3	0	82
0003 Clatskanie 3	123	6	0	47
0004 North Clatskanie	154	8	0	113
0005 South Clatskanie	225	5	0	153
0006 South Delena	209	2	0	118
0007 North Delena	296	5	0	154
0008 Goble	270	12	0	257
0009 Marshland	104	0	0	77
0010 South Milton	123	4	0	103
0011 North Milton	126	5	0	133
0012 South McNulty	188	8	0	153
0013 North McNulty	228	2	0	184
0014 Quincy	181	9	0	142
0015 Rainier 1	116	2	0	98
0016 Rainier 2	276	3	0	189
0017 West Rainier	149	3	0	105
0018 East Rainier	61	2	0	61
0019 South Warren	354	7	0	363
0020 North Warren	300	4	1	235
0021 St. Helens 1	186	7	0	124
0022 St. Helens 2	165	0	0	139
0023 St. Helens 3	331	8	0	205
0024 St. Helens 4	209	5	0	136
0025 St. Helens 5	169	5	0	115
0026 St. Helens 6	811	22	0	667
0027 St. Helens 7	182	4	1	145
0028 St. Helens 8	230	8	0	139
0029 St. Helens 9	230	7	0	189
0030 South St. Helens	97	0	0	73
0031 Scappoose 1	277	1	0	196
0032 Scappoose 2	285	3	0	252
0033 Scappoose 3	543	7	0	409
0034 Scappoose 4	423	4	0	322
0035 South Scappoose	251	8	0	248
0036 Canyon	164	6	0	182
0037 East Scappoose	159	4	0	145
0038 West Scappoose	164	3	0	190
0040 Yankton	368	12	0	351
0041 Vernonia 1	144	6	0	143
0042 Vernonia 2	117	4	0	87
0043 Vernonia 3	167	5	0	135
0044 Vernonia 4	83	3	0	63
0045 Vernonia 5	221	7	0	201
0046 Apiary	257	8	0	174
0047 Chapman	237	11	0	205
0048 South Deer Island	137	2	0	122
0049 North Deer Island	208	8	0	167
0050 Prescott	27	1	0	4
0051 South Mist	74	1	0	71
0052 North Mist	18	1	0	27
0053 Columbia City	529	11	0	468
0055 East Chapman	89	1	0	97

OFFICIAL ABSTRACT

RUN DATE:11/19/14 12:21 PM

Columbia County, Oregon
General Election
November 4, 2014

WITH 53 OF 53 PRECINCTS REPORTING

REPORT-EL52 PAGE 0038

Director, Zone 3 COLUMBIA SOIL & WATER

VOTES PERCENT

VOTES PERCENT

Vote For 1

01 = K C Van Natta

02 = Jack Vanderford

03 = WRITE-IN

6,518 52.49

5,706 45.95

194 1.56

04 = OVER VOTES

05 = UNDER VOTES

15
8,185

	01	02	03	04	05
0001 Clatskanie 1	67	59	0	0	51
0002 Clatskanie 2	94	83	1	0	80
0003 Clatskanie 3	55	63	1	0	57
0004 North Clatskanie	90	85	3	0	97
0005 South Clatskanie	141	103	3	0	136
0006 South Delena	140	108	1	0	80
0007 North Delena	194	126	6	0	129
0008 Goble	181	155	2	1	200
0009 Marshland	74	36	0	0	71
0010 South Milton	80	50	1	0	99
0011 North Milton	78	50	1	0	135
0012 South McNulty	98	113	1	1	136
0013 North McNulty	129	109	1	0	175
0014 Quincy	121	65	4	0	142
0015 Rainier 1	86	47	5	1	77
0016 Rainier 2	189	127	3	0	149
0017 West Rainier	105	70	5	0	77
0018 East Rainier	56	28	1	0	39
0019 South Warren	201	185	7	0	331
0020 North Warren	158	152	4	2	224
0021 St. Helens 1	99	97	3	0	118
0022 St. Helens 2	92	75	3	0	134
0023 St. Helens 3	181	172	6	0	185
0024 St. Helens 4	103	110	5	0	132
0025 St. Helens 5	103	87	6	0	93
0026 St. Helens 6	445	415	22	0	618
0027 St. Helens 7	93	115	3	1	120
0028 St. Helens 8	151	115	6	0	105
0029 St. Helens 9	113	128	6	0	179
0030 South St. Helens	63	48	1	0	58
0031 Scappoose 1	116	138	1	2	217
0032 Scappoose 2	151	158	4	0	227
0033 Scappoose 3	226	290	7	2	434
0034 Scappoose 4	209	215	3	2	320
0035 South Scappoose	97	144	3	0	263
0036 Canyon	73	72	5	0	202
0037 East Scappoose	83	92	6	0	127
0038 West Scappoose	108	65	0	0	184
0040 Yankton	211	184	4	0	332
0041 Vernonia 1	99	75	4	1	114
0042 Vernonia 2	69	54	3	0	82
0043 Vernonia 3	93	88	4	1	121
0044 Vernonia 4	52	47	3	0	47
0045 Vernonia 5	143	117	3	0	166
0046 Apiary	179	138	5	0	117
0047 Chapman	142	102	11	0	198
0048 South Deer Island	91	62	4	0	104
0049 North Deer Island	143	108	3	0	129
0050 Prescott	15	9	0	0	8
0051 South Mist	66	33	1	0	46
0052 North Mist	18	12	0	0	16
0053 Columbia City	297	273	7	1	430
0055 East Chapman	57	54	2	0	74

OFFICIAL ABSTRACT

Columbia County, Oregon
General Election
November 4, 2014

RUN DATE:11/19/14 12:21 PM

REPORT-EL52 PAGE 0039

VOTES PERCENT

WITH 53 OF 53 PRECINCTS REPORTING

VOTES PERCENT

Director, Zone 5 COLUMBIA SOIL & WATER

Vote For 1

01 = Craig Ellis

02 = WRITE-IN

11,099 97.74
257 2.26

03 = OVER VOTES
04 = UNDER VOTES

5
9,257

	01	02	03	04
0001 Clatskanie 1	112	2	0	63
0002 Clatskanie 2	161	4	1	92
0003 Clatskanie 3	117	3	0	56
0004 North Clatskanie	144	2	0	129
0005 South Clatskanie	209	3	0	171
0006 South Delena	197	4	0	128
0007 North Delena	283	5	0	167
0008 Goble	256	11	1	271
0009 Marshland	92	0	0	89
0010 South Milton	120	4	0	106
0011 North Milton	117	5	0	142
0012 South McNulty	180	3	0	166
0013 North McNulty	218	2	0	194
0014 Quincy	157	7	0	168
0015 Rainier 1	107	4	0	105
0016 Rainier 2	255	4	0	209
0017 West Rainier	136	3	0	118
0018 East Rainier	56	2	0	66
0019 South Warren	337	4	0	383
0020 North Warren	290	5	1	244
0021 St. Helens 1	182	12	0	123
0022 St. Helens 2	168	1	0	135
0023 St. Helens 3	327	11	0	206
0024 St. Helens 4	204	5	0	141
0025 St. Helens 5	165	9	0	115
0026 St. Helens 6	833	21	0	646
0027 St. Helens 7	180	6	1	145
0028 St. Helens 8	238	7	0	132
0029 St. Helens 9	233	4	0	189
0030 South St. Helens	97	2	0	71
0031 Scappoose 1	282	1	0	191
0032 Scappoose 2	292	4	0	244
0033 Scappoose 3	548	5	0	406
0034 Scappoose 4	440	3	0	306
0035 South Scappoose	244	11	0	252
0036 Canyon	158	3	0	191
0037 East Scappoose	165	5	0	138
0038 West Scappoose	155	3	0	199
0040 Yankton	356	6	0	369
0041 Vernonia 1	154	5	0	134
0042 Vernonia 2	121	4	0	83
0043 Vernonia 3	168	8	0	131
0044 Vernonia 4	83	3	0	63
0045 Vernonia 5	222	9	0	198
0046 Apiary	244	3	0	192
0047 Chapman	229	10	0	214
0048 South Deer Island	131	3	0	127
0049 North Deer Island	200	6	1	176
0050 Prescott	27	1	0	4
0051 South Mist	73	1	0	72
0052 North Mist	18	0	0	28
0053 Columbia City	533	7	0	468
0055 East Chapman	85	1	0	101

OFFICIAL ABSTRACT

RUN DATE:11/19/14 12:21 PM

Columbia County, Oregon
General Election
November 4, 2014

REPORT-EL52 PAGE 0040

WITH 1 OF 1 PRECINCTS REPORTING

Director, At Large 1 WEST MULTNOMAH SOIL & WATER

Vote For 1

01 = Weston Miller

02 = WRITE-IN

VOTES PERCENT

9 90.00
1 10.00

03 = OVER VOTES
04 = UNDER VOTES

VOTES PERCENT

0
19

01	02	03	04
9	1	0	19

0039 Sauvie Island

OFFICIAL ABSTRACT

RUN DATE:11/19/14 12:21 PM

Columbia County, Oregon
General Election
November 4, 2014

REPORT-EL52 PAGE 0041

WITH 1 OF 1 PRECINCTS REPORTING

Director, At Large 2 WEST MULTNOMAH SOIL & WATER

Vote For 1

01 = Shawn S Looney

02 = WRITE-IN

VOTES PERCENT

9 90.00
1 10.00

03 = OVER VOTES
04 = UNDER VOTES

VOTES PERCENT

0
19

01 02 03 04

9 1 0 19

0039 Sawvie Island

[illegible]

OFFICIAL ABSTRACT

Columbia County, Oregon
General Election
November 4, 2014

RUN DATE:11/19/14 12:21 PM

REPORT-EL52 PAGE 0043

Director, Zone 5 WEST MULTNOMAH SOIL & WATER

VOTES PERCENT

WITH 1 OF 1 PRECINCTS REPORTING

VOTES PERCENT

Vote For 1

01 = Terri Preeg Riggsby

02 = WRITE-IN

9 90.00

1 10.00

03 = OVER VOTES

04 = UNDER VOTES

0

19

01 02 03 04

0039 Sauvie Island

9 1 0 19

OFFICIAL ABSTRACT

Columbia County, Oregon
General Election
November 4, 2014

RUN DATE:11/19/14 12:21 PM

REPORT-EL52 PAGE 0044

VOTES PERCENT

WITH 8 OF 8 PRECINCTS REPORTING

VOTES PERCENT

Director, Subdivison 2 COLUMBIA RIVER PUD, SUB 2

Vote For 1

01 = Craig Melton

02 = Loren G Tarbell

03 = WRITE-IN

1,449 57.39

1,060 41.98

16 .63

04 = OVER VOTES

05 = UNDER VOTES

7

768

	01	02	03	04	05
0012 South McNulty	153	111	0	1	84
0013 North McNulty	201	126	2	1	84
0019 South Warren	336	251	2	2	133
0020 North Warren	243	188	4	1	104
0031 Scappoose 1	210	146	2	2	114
0038 West Scappoose	144	111	2	0	100
0047 Chapman	90	77	3	0	91
0055 East Chapman	72	50	1	0	58

OFFICIAL ABSTRACT

Columbia County, Oregon
General Election
November 4, 2014

RUN DATE:11/19/14 12:21 PM

REPORT-EL52 PAGE 0045

WITH 11 OF 11 PRECINCTS REPORTING

VOTES PERCENT

VOTES PERCENT

Director, Subdivison 5 COLUMBIA RIVER PUD, SUB 5

Vote For 1

01 = Harry R Price
02 = Carol Everman
03 = WRITE-IN

1,303 55.64
1,023 43.68
16 .68

04 = OVER VOTES
05 = UNDER VOTES

5
672

	01	02	03	04	05
0006 South Delena	65	62	1	0	15
0007 North Delena	9	21	0	0	5
0008 Goble	214	187	1	2	135
0015 Rainier 1	13	6	0	0	6
0016 Rainier 2	26	9	0	0	8
0017 West Rainier	111	87	3	0	56
0018 East Rainier	42	56	1	0	25
0046 Apiary	228	126	2	0	74
0049 North Deer Island	144	150	2	1	86
0050 Prescott	16	12	0	0	4
0053 Columbia City	435	307	6	2	258

OFFICIAL ABSTRACT

Columbia County, Oregon
General Election
November 4, 2014

RUN DATE:11/19/14 12:21 PM

REPORT-EL52 PAGE 0046

WITH 2 OF 2 PRECINCTS REPORTING

Director, Subdivision 3 CLATSKANIE PUD, SUB 3

VOTES PERCENT

VOTES PERCENT

Vote For 1

01 = Linda A Hooper
02 = Janet R Willey
03 = WRITE-IN

287 49.74
284 49.22
6 1.04

04 = OVER VOTES
05 = UNDER VOTES

1
132

01	02	03	04	05
140	157	5	0	76
147	127	1	1	56

0005 South Clatskanie
0014 Quincy

OFFICIAL ABSTRACT

Columbia County, Oregon
General Election
November 4, 2014

RUN DATE:11/19/14 12:21 PM

REPORT-EL52 PAGE 0047

VOTES PERCENT

WITH 2 OF 2 PRECINCTS REPORTING

VOTES PERCENT

Director, Subdivision 4 CLATSKANIE PUD, SUB 4

Vote For 1

01 = Don Hooper

02 = WRITE-IN

383 92.74

30 7.26

03 = OVER VOTES

04 = UNDER VOTES

0

193

.....
01 02 03 04
.....

0006 South Delena

112 14 0 60

0007 North Delena

271 16 0 133

OFFICIAL ABSTRACT

RUN DATE:11/19/14 12:21 PM

Columbia County, Oregon
General Election
November 4, 2014

REPORT-EL52 PAGE 0048

WITH 4 OF 4 PRECINCTS REPORTING

Director, Subdivison 1 MCNULTY WATER PUD, SUB 1

Vote For 1

01 = Richard Lager

02 = WRITE-IN

VOTES PERCENT

154 98.72
2 1.28

03 = OVER VOTES

04 = UNDER VOTES

VOTES PERCENT

0
106

	01	02	03	04
0012 South McNulty	129	1	0	94
0013 North McNulty	18	1	0	6
0020 North Warren	7	0	0	6
0026 St. Helens 6	0	0	0	0

OFFICIAL ABSTRACT

Columbia County, Oregon
General Election
November 4, 2014

RUN DATE:11/19/14 12:21 PM

REPORT-ELS2 PAGE 0049

VOTES PERCENT

WITH 6 OF 6 PRECINCTS REPORTING

VOTES PERCENT

Director, Subdivision 2 McNULTY WATER PUD, SUB 2

Vote For 1

01 = Arthur G Castor

02 = Al Schatz

03 = WRITE-IN

119 63.30

68 36.17

1 .53

04 = OVER VOTES

05 = UNDER VOTES

0

99

	01	02	03	04	05
0010 South Milton	4	7	0	0	4
0011 North Milton	24	10	1	0	38
0012 South McNulty	0	0	0	0	0
0013 North McNulty	55	27	0	0	40
0026 St. Helens 6	5	2	0	0	1
0030 South St. Helens	31	22	0	0	16

OFFICIAL ABSTRACT

Columbia County, Oregon
General Election
November 4, 2014

RUN DATE:11/19/14 12:21 PM

REPORT-EL52 PAGE 0057

WITH 4 OF 4 PRECINCTS REPORTING

VOTES PERCENT

VOTES PERCENT

5-241 City of Scappoose
Annex Vine St.

Vote For 1

01 = Yes

02 = No

1,905 76.69

579 23.31

03 = OVER VOTES

04 = UNDER VOTES

1

237

01	02	03	04
----	----	----	----

0031 Scappoose 1

339 89 0 46

0032 Scappoose 2

383 109 0 48

0033 Scappoose 3

666 212 1 80

0034 Scappoose 4

517 169 0 63

OFFICIAL ABSTRACT

Columbia County, Oregon
General Election
November 4, 2014

RUN DATE:11/19/14 12:21 PM

REPORT-EL52 PAGE 0058

WITH 9 OF 9 PRECINCTS REPORTING

VOTES PERCENT

VOTES PERCENT

5-239 City of St. Helens
Annex Neider Property

Vote For 1

01 = Yes

02 = No

2,889 72.39

1,102 27.61

03 = OVER VOTES

04 = UNDER VOTES

3

445

	01	02	03	04
0021 St. Helens 1	203	82	0	32
0022 St. Helens 2	219	55	1	29
0023 St. Helens 3	358	137	0	49
0024 St. Helens 4	219	105	0	26
0025 St. Helens 5	167	91	0	31
0026 St. Helens 6	1001	336	1	162
0027 St. Helens 7	209	93	0	30
0028 St. Helens 8	230	109	0	38
0029 St. Helens 9	283	94	1	48

OFFICIAL ABSTRACT

Columbia County, Oregon

General Election

November 4, 2014

RUN DATE:11/19/14 12:21 PM

REPORT-EL52

PAGE 0059

WITH 9 OF 9 PRECINCTS REPORTING

VOTES PERCENT

VOTES PERCENT

5-240 City of St. Helens
Annex Williams Property

Vote For 1

01 = Yes

02 = No

2,899 72.80

1,083 27.20

03 = OVER VOTES

04 = UNDER VOTES

1

456

	01	02	03	04
0021 St. Helens 1	201	82	0	34
0022 St. Helens 2	214	60	0	30
0023 St. Helens 3	355	138	0	51
0024 St. Helens 4	215	110	0	25
0025 St. Helens 5	168	91	0	30
0026 St. Helens 6	1015	315	0	170
0027 St. Helens 7	209	94	0	29
0028 St. Helens 8	237	102	1	37
0029 St. Helens 9	285	91	0	50

OFFICIAL ABSTRACT

Columbia County, Oregon
General Election
November 4, 2014

RUN DATE:11/19/14 12:21 PM

REPORT-EL52 PAGE 0060

VOTES PERCENT

WITH 30 OF 30 PRECINCTS REPORTING

VOTES PERCENT

5-242 Columbia River Fire
GOB

Vote For 1

01 = Yes

02 = No

4,939 46.03
5,790 53.97

03 = OVER VOTES
04 = UNDER VOTES

8
388

	01	02	03	04
0006 South Delena	43	67	0	0
0007 North Delena	14	17	0	4
0008 Goble	218	303	0	9
0010 South Milton	89	135	0	6
0011 North Milton	130	124	0	10
0012 South McNulty	145	191	0	12
0013 North McNulty	178	230	0	6
0015 Rainier 1	108	101	0	7
0016 Rainier 2	227	223	0	18
0017 West Rainier	123	123	0	11
0018 East Rainier	60	59	0	5
0019 South Warren	131	195	0	5
0020 North Warren	180	339	1	20
0021 St. Helens 1	167	142	0	8
0022 St. Helens 2	139	153	0	12
0023 St. Helens 3	244	277	1	22
0024 St. Helens 4	167	163	0	20
0025 St. Helens 5	123	152	1	13
0026 St. Helens 6	715	704	1	80
0027 St. Helens 7	141	175	1	15
0028 St. Helens 8	200	159	0	18
0029 St. Helens 9	207	204	0	15
0030 South St. Helens	60	107	0	3
0040 Yankton	315	356	0	23
0046 Apiary	129	225	1	10
0048 South Deer Island	76	105	0	5
0049 North Deer Island	159	195	1	7
0050 Prescott	8	22	0	2
0053 Columbia City	443	542	1	22
0055 East Chapman	0	2	0	0

OFFICIAL ABSTRACT

RUN DATE:11/19/14 12:21 PM

Columbia County, Oregon
General Election
November 4, 2014

REPORT-EL52 PAGE 0061

WITH 1 OF 1 PRECINCTS REPORTING

VOTES PERCENT

VOTES PERCENT

26-162 Sauvie Island Fire
Renewal Option Levy

Vote For 1

01 = Yes

02 = No

15 57.69

11 42.31

03 = OVER VOTES

04 = UNDER VOTES

0

3

01 02 03 04

15 11 0 3

0039 Sauvie Island